

PUBLIC NOTICE

THE COUNTY OF CARMARTHENSHIRE (WITH THE EXCEPTION OF CARMARTHEN LLANELLI AND AMMANFORD) (WAITING RESTRICTION AND STREET PARKING PLACES) CONSOLIDATION (VARIATION NO 22) ORDER 2015

NOTICE is hereby given that the Carmarthenshire County Council propose to make an Order under Sections 1 (1), 2(1) to (3), 4(2), 1 2 4 and Part IV of Schedule 9 to the Road Traffic Regulation Act 1984 ("the Act") as amended and Traffic Management Act 2004.

This Notice is an amendment to the Public Notice published on the 20th January, 2016. Objections received following the first Notice will be included in the Executive Board report.

The effect of the Order will be to amend The County of Carmarthenshire (County of Carmarthenshire with the Exception of Carmarthen Llanelli and Ammanford) (Waiting restrictions and Street Parking Places) Consolidation Order 2004 ("The Consolidation Order") (which provides for decriminalised enforcement of contraventions of waiting prohibitions and restrictions) by substituting the plans annexed thereto with the corresponding number plans annex to the order.

The consequence of the proposed amendment will be to:

- 1 Prohibit waiting at any time in the lengths of road and on the sides of road specified in Schedule 1 to this Notice.
- 2 Prohibit waiting Monday to Saturday 8 a.m. to 5 p.m. in the lengths of road and on the sides of road specified in Schedule 2 to this Notice.
- 3 Prohibit waiting apart from Loading and Unloading in the lengths of road and on the sides of road specified in Schedule 3 to this Notice.
- 4 Limit waiting in the lengths of road and on the sides of road at the times specified in Schedule 4 to this Notice, to coach parking only.
- 5 Amend the limited waiting in the lengths of road and on the sides of road at the times specified in Schedule 5 to this Notice.
- 6 To Revoke "The County of Carmarthenshire (County of Carmarthenshire with the Exception of Carmarthen Llanelli and Ammanford) (Waiting restrictions and Street Parking Places) Consolidation Order 2004 ("The Consolidation Order") in so far as it relates to Schedule 6 of this Notice.

and will replace the existing prohibitions and restrictions (if any) that affect the parts of the roads specified in the Schedules to this Notice.

The provisions for the usual exemptions contained in the Consolidation Order will apply in relation to the lengths of road and sides of road referred to in paragraph 2 and 3 above. These include the right for passengers to board and alight from a vehicle, for the loading and unloading of goods, for the carrying out of building operations and other works, for the performance of statutory powers or duties, and to enable a vehicle to take in petrol, oil, water or air from any garage situated adjacent to such parts of the roads affected by the proposed restriction.

In addition the Consolidation Order contains the usual parking concessions (where appropriate) for disabled persons in accordance with the Blue Badge Scheme.

Full details of these proposals are contained in the draft Order which, together with the plans annexed thereto showing the lengths of road affected and a statement of the Council's reason for proposing to make the Order, may be inspected at the offices of the Council's Customer Service Centre at 3 Spilman Street, Carmarthen and at The Hub, Stepney Street, Llanelli, The Council Offices at Crescent Road, Llandeilo and at The Town Hall, Iscennen Road, Ammanford during the usual office hours.

If you wish to object to the proposed Order you should send the grounds for your objection in writing to The Head of Administration and Law, County Hall, Carmarthen. SA31 1JP by the 15th of July, 2016

DATED the 22nd of June, 2016
File Reference: RWJ/HTTR-1346
Direct Line: (01267) 224074
email: rwjones@sirgar.gov.uk

MARK JAMES
Chief Executive
County Hall,
Carmarthen

SCHEDULE 1

PROHIBITION OF WAITING AT ANY TIME

<u>Location</u>	<u>Side of road</u>	<u>Length Affected</u>
Cilsaig Road, Dafen	East	From a point 5 metres south of the centre of its junction with Globe Row for a distance of 33 metres in a southerly direction
		From a point 68 metres south of the centre of its junction with Globe Row for a distance of 40 metres in a southerly direction
Globe Row	North	From its junction with Cilsaig Road for a distance of 13 metres in a northerly direction
	South	From its junction with Cilsaig Road for a distance of 4 metres in an easterly direction
Llandyfaelog Road, Llandyfaelog	North	From a point 110 metres west of the centre of its junction with the unclassified road U2227 for a distance of 40 metres in a westerly direction
	South	From a point 100 metres west of the centre of its junction with the unclassified road U2227 for a distance of 35 metres in a westerly direction
Waterloo Road, Penygroes	East	From a point 10 metres north of the centre of its junction with Heol Caerbryn for a distance of 20 Metres in a south easterly direction
	West	From a point 10 metres north of the centre of its junction with Bryncwar Road for a distance of 20 metres in a south easterly direction
Bryncwar Road, Penygroes	Both	From its junction with Waterloo Road for a distance of 15 metres in a westerly Direction

Heol Caerbryn, Penygroes	Both	From its junction with Waterloo Road for a distance of 15 metres in an easterly direction
A476 Llandcilo Road, The Gate	South	From a point 350 metres north east of the centre of its junction with the B4297 for a distance of 42 metres in a north easterly direction
Garden Lane, Llandovery	North	From a point 73 metres north east of its junction with Queensway for a distance of 12 metres in a north easterly direction
Gwelfor, Burry Port	Both	From its junction with Heol Elfed for a distance of 7 metres in a south easterly direction
Heol Caerbryn, Blaenau	Both	From its junction with the B4556 Penygroes Road for a distance of 10 metres in a south westerly direction
Penygroes Road (B4556) Blaenau	South	From a point 10 metres north west of the centre of its junction with Heol Caerbryn for a distance of 10 metres in a north westerly direction
Coronation Road, Gamant	Both	From its junction with Cwmanman Road for a distance of 10 metres in a southerly direction
High Street, Tumble	South	From a point 156 metres east of the centre of its junction with Tyisha Road for a distance of 17 metres in an easterly direction
Brynglas, Drefach Llanelli	Both	From its junction with Heol Cwmmawr for a distance of 10 metres in a south westerly direction
Heol Cwmmawr	West	From a point 15 metres south east of the centre of its junction with Brynglas for a distance of 30 metres in a north westerly direction
Penparc, Tumble	Both	From its junction with Heol y Neuadd for a distance of 15 metres in a south westerly direction
Trevaughan	West	From a point 343 metres north of the Centre of its junction with Derwen Fach for a distance of 21 metres in a northerly direction
Rotary Way, Pembrey	Both	From a point 200 metres west of the centre of its junction with Factory Road for a distance of 258 metres in a north easterly direction
Factory Road, Pembrey	Both	From its junction with Rotary Way for a distance of 156 metres in a southerly direction

Cliff Terrace, Burry Port	North	From a point 70 metres west of the centre of its junction with Tai-y-Bryn for a distance of 50 metres in a northerly direction
	East	From a point 25 metres north east of the centre of its junction with Clos-y-Dderwen for a distance of 120 metres in a south westerly direction
Road leading to Ty Newydd Terrace, Cross Hands	Both	From its junction with Cross Hands Road for a distance of 10 metres in a south easterly direction
Penygarn Road, Tycroes	West	From a point 35 metres south of the centre of its junction with the TRA483 for a distance of 76 metres in a southerly direction
Parklands Road, Pen y Banc	Both	From its junction with the TRA483 for a distance of 10 metres in a northerly direction
Vicarage Road, Garnant	North	From its junction with Heol Uchaf Yr Orsaf for a distance of 100 metres in a north easterly direction
	South	From its junction with Heol Uchaf yr Orsaf for a distance of 46 metres in a north easterly direction
King Street, Laugharne	East	From a point 2 metres north of the centre of its junction with Victoria Street for a distance of 10 metres in a northerly direction
	East	From a point 41 metres south of the centre of its junction with the road leading to Moir Gardens for a distance of 29 metres in a southerly direction
Heol y Garreg Las, Llandeilo	North	From its junction with Rhosmaen Street for a distance of 65 metres in a general westerly direction
	South	From its junction with Rhosmaen Street for A distance of 83 metres in a general westerly direction

SCHEDULE 2

PROHIBITION OF WAITING MONDAY TO SATURDAY, 8 A.M. TO 5 P.M.

Vicarage Road, Garnant	South	From a point 46 metres north east of its junction with Heol Uchaf Yr Orsaf for a distance of 50 metres in a North easterly direction
---------------------------	-------	--

SCHEDULE 3

PROHIBITION OF WAITING APART FROM LOADING/UNLOADING OF GOODS

Heol Iscoed, Hendy, A4138	South	From a point 40 metres south west of the centre of its junction with Harleyford Road for a distance of 12 metres in a south Westerly direction
Pwil Road, Pwil, A484	South	From a point 4 metres north west of the centre of its junction with Waun Eos Road for a distance of 12 metres in a south easterly direction

SCHEDULE 4

LIMITED WAITING, MONDAY TO SATURDAY, 8 A.M. - 6 P.M., 30 MINUTES, NO RETURN WITHIN 30 MINUTES

Bryngwili Road, Hendy	South	From a point 70 metres south west of the centre of its junction with Arlan Gwili for a distance of 12 metres in a South westerly direction
--------------------------	-------	--

LIMITED WAITING, MONDAY TO SATURDAY, 8 A.M. TO 6 P.M. 1 HOUR NO RETURN WITHIN 2 HOURS

Pontardulais Road, Llangennech	North	From a point 163 metres north east of the centre of its junction with the road leading to Maesydderwen for a distance of 134 metres in a north easterly direction
-----------------------------------	-------	---

LIMITED WAITING, MONDAY - SATURDAY, 8 A.M. TO 6 P.M., 2 HOURS, NO RETURN WITHIN 2 HOURS

Gwscwm Road, Burry Port, A484	North	From a point 47 metres east of the centre of its junction with Isfryn Close for a distance of 38 metres in an easterly direction
----------------------------------	-------	--

LIMITED WAITING, MONDAY TO SATURDAY, 1 HOUR, NO RETURN WITHIN 1 HOUR

Heol Cwmamman, Cwmamman, A474	North	From a point 44 metres east of the centre of its junction with Lower Station Road for a distance of 20 metres in an easterly direction
		From a point 79 metres east of the centre of its junction with Lower Station Road for a distance of 12 metres in an easterly direction

SCHEDULE 5

AMENDMENT OF EXISTING LIMITED WAITING - FROM 30 MINS NO RETURN WITHIN 30 MINS 8 A.M. TO 6 P.M. MONDAY TO SATURDAY, TO 1 HOUR NO RETURN 1 HOUR, 8 A.M. TO 6 P.M. MONDAY TO SATURDAY

Stepney Road, Burry Port	West	From a point 6 metres south of the centre of its junction with Springfield Terrace for a distance of 14 metres in a southerly direction
		From a point 4 metres south of the centre of its junction with the lane linking Stepney Road with Springfield Terrace for a distance of 17 metres in a southerly direction

AMENDMENT OF LIMITED WAITING FROM 9 A.M. TO 6 P.M., 1 HOUR, NO RETURN WITHIN 2 HOURS TO 9 A.M. TO 6 P.M., 2 HOURS, NO RETURN WITHIN 1 HOUR

King Street, Llandeilo	South East	From a point 41 metres south west of its junction with Bridge Street for a distance of 38 metres in a south westerly direction
	North west	From a point 51 metres south west of its junction with Bridge Street for a distance of 40 metres in a south westerly direction

AMENDMENT OF LIMITED WAITING FROM 9 A.M. TO 6 P.M., 30 MINUTES, NO RETURN WITHIN 30 MINUTES, TO 9 A.M. TO 6 P.M., 2 HOURS, NO RETURN WITHIN 1 HOUR

George Street, Llandeilo	South East	From a point 21 metres south of its junction with Carmarthen Street for a distance of 33 metres in a south westerly direction
-----------------------------	------------	---

SCHEDULE 6

REVOCATION OF EXISTING PROHIBITION OF WAITING AT ANY TIME

Long Row, Felinfoel, Llanelli	West	From a point 12 metres north west of its junction with Ffarmers Row for a distance of 12 metres in a north westerly direction
Heol Cwmamman, Cwmamman	North	From a point 88 metres east of the centre of its junction with Station Road for a distance of 3 metres in an easterly direction

THE COUNTY OF CARMARTHENSHIRE (COUNTY OF CARMARTHENSHIRE WITH THE EXCEPTION OF CARMARTHEN LLANELLI AND AMMANFORD) (WAITING RESTRICTION AND STREET PARKING PLACES) CONSOLIDATION (VARIATION No. 22) ORDER 2015

The Carmarthenshire County Council in exercise of their powers under Section 1(1), 2(1) to (3), 4(2), and 124 and Part IV of Schedule 9 to the Road Traffic Regulation Act 1984 (which said Act is hereinafter referred to as "the Act of 1984") as amended and the Traffic Management Act 2004 and of all other powers them enabling and after consultation with the Chief Officer of Police in accordance with Part III of Schedule 9 to the Act, hereby make the following Order:-

- 1 Prohibit waiting at any time in the lengths of road and on the sides of road specified in Schedule 1 to this Notice.
- 2 Prohibit waiting Monday to Saturday 8 a.m. to 5 p.m. in the lengths of road and on the sides of road specified in Schedule 2 to this Notice.
- 3 Prohibit waiting apart from Loading and Unloading in the lengths of road and on the sides of road specified in Schedule 3 to this Notice.
- 4 Limit waiting in the lengths of road and on the sides of road at the times specified in Schedule 4 to this Notice, to coach parking only.
- 5 Amend the limited waiting in the lengths of road and on the sides of road at the times specified in Schedule 5 to this Notice.
- 6 To Revoke "The County of Carmarthenshire (County of Carmarthenshire with the Exception of Carmarthen Llanelli and Ammanford) (Waiting restrictions and Street Parking Places) Consolidation Order 2004 ("The Consolidation Order") in so far as it relates to Schedule 6 of this Notice.

and will replace the existing prohibitions and restrictions (if any) that affect the parts of the roads specified in the Schedules to this Notice.

The provisions for the usual exemptions contained in the Consolidation Order will apply in relation to the lengths of road and sides of road referred to in paragraph 1 and 2 above. These include the right for passengers to board and alight from a vehicle, for the loading and unloading of goods, for the carrying out of building operations and other works, for the performance of statutory powers or duties, and to enable a vehicle to take in petrol, oil, water or air from any garage situated adjacent to such parts of the roads affected by the proposed restriction.

In addition the Consolidation Order contains the usual parking concessions (where appropriate) for disabled persons in accordance with the Blue Badge Scheme.

The Order shall come into operation on the ---- day of ----- Two Thousand and Sixteen and may be cited as The County of Carmarthenshire (County of Carmarthenshire with the exception of Carmarthen Llanelli and Ammanford) (Waiting Restriction and Street Parking Places) Consolidation (Variation No.22) Order 2015.

THE COMMON SEAL of CARMARTHENSHIRE

COUNTY COUNCIL was hereunto affixed

On the ----- day of -----, 2016

Before me,

Linda Rees Jones
Head of Administration and Law

Statement of Reason

Carmarthenshire County Council considers that the proposals will aid road safety and the free flow of traffic at these locations.



King Street, Laugharne Proposed Extension to existing Prohibition of Waiting at Any Time

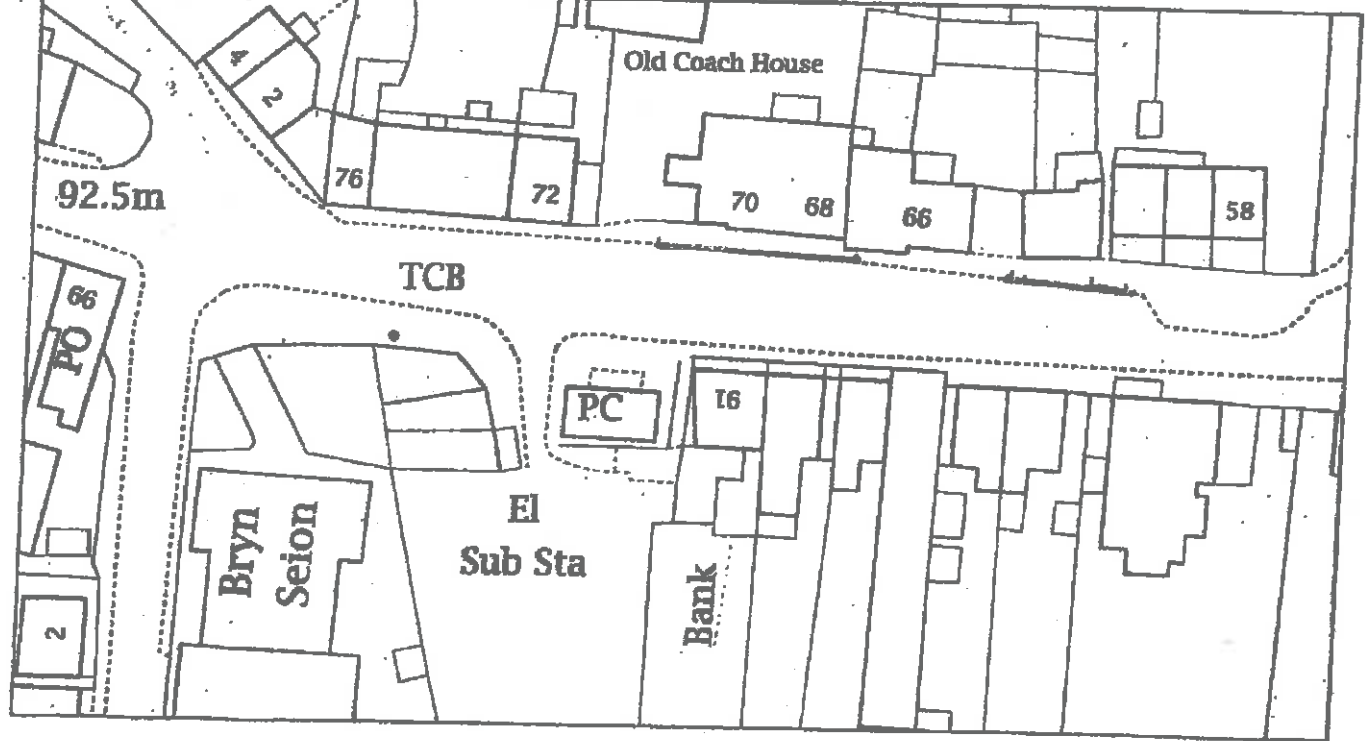
© Ordnance Survey 2015. Ordnance Survey 100023377
 Ordnance Survey 100023377
 Ordnance Survey 100023377

SCALE	1 : 2500
DATE	10/11/2015
DRAWING NO.	
DRAWN BY	
Page	1 of 1

34



Limited Waiting Heol Cwmmaman Mon to Sat 1 Hour No Return 1 Hour — Revocation of Existing No Waiting at any Time



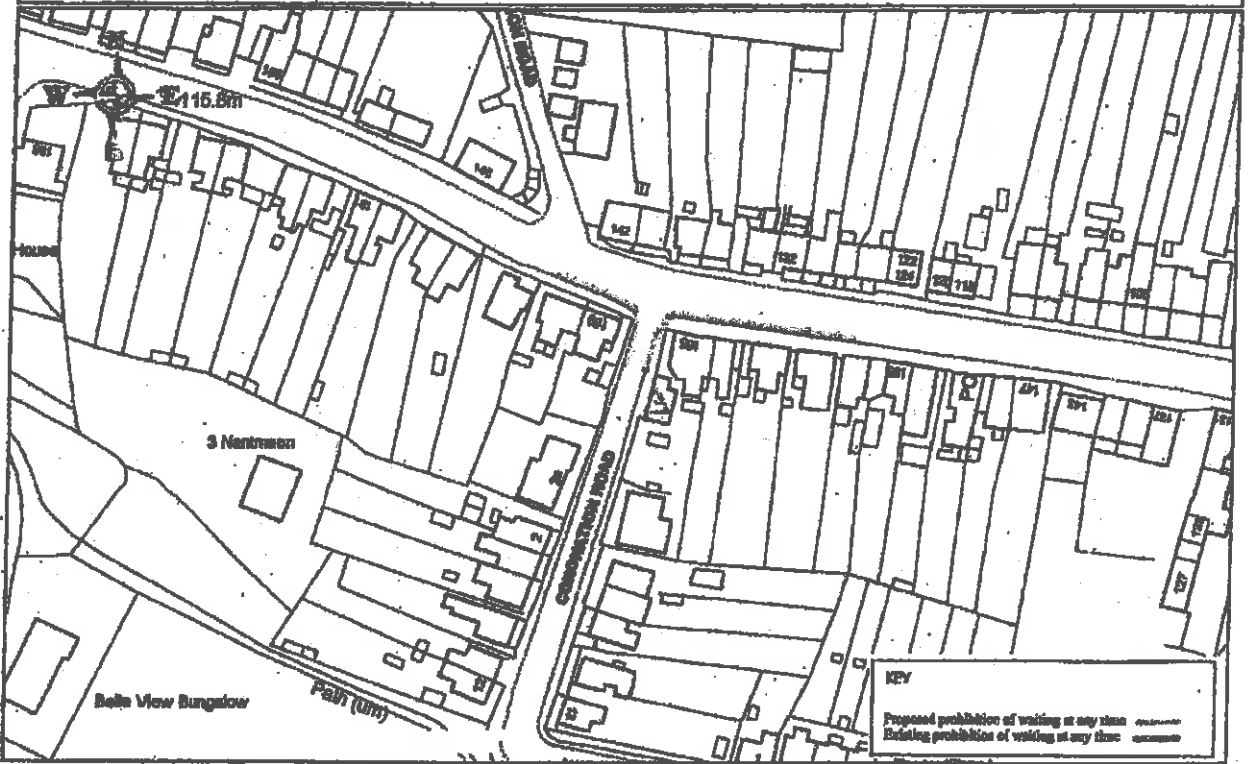
0 5 10 15m

Grid Reference 1:500

Ordnance Survey Map Centre [287590.88,213526.5]

Dydyddiad 10/11/2015

Prohibition of waiting, Coronation Road, Gwent



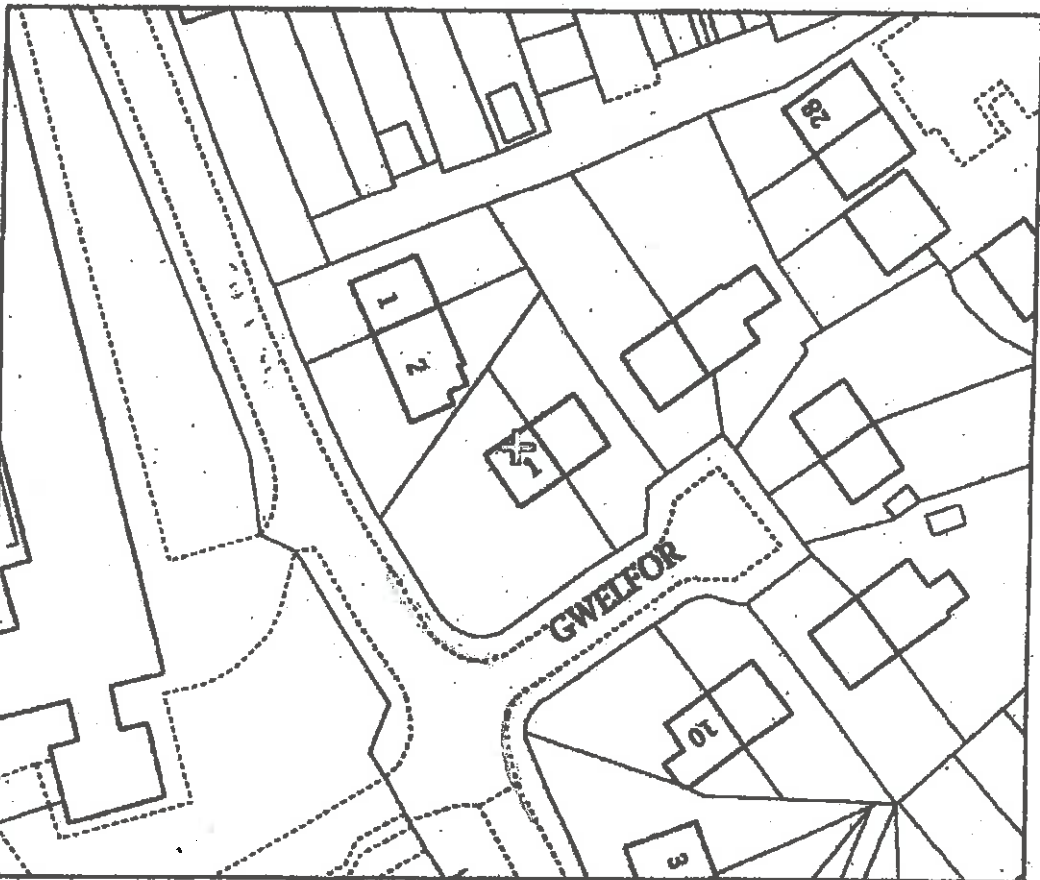
© Hereford & Gwent e-roads authority 2014 Avonley Gwentra 10002377
 © Crown copyright and database rights 2014 Ordnance Survey 10002377

Scale 1/1000
 Centre = 289625 E 310147 N

Date 27/1/2015

Waiting Restrictions Gwelfor, Burry Port

Proposed Extension to Waiting Restrictions
 Existing Waiting Restrictions



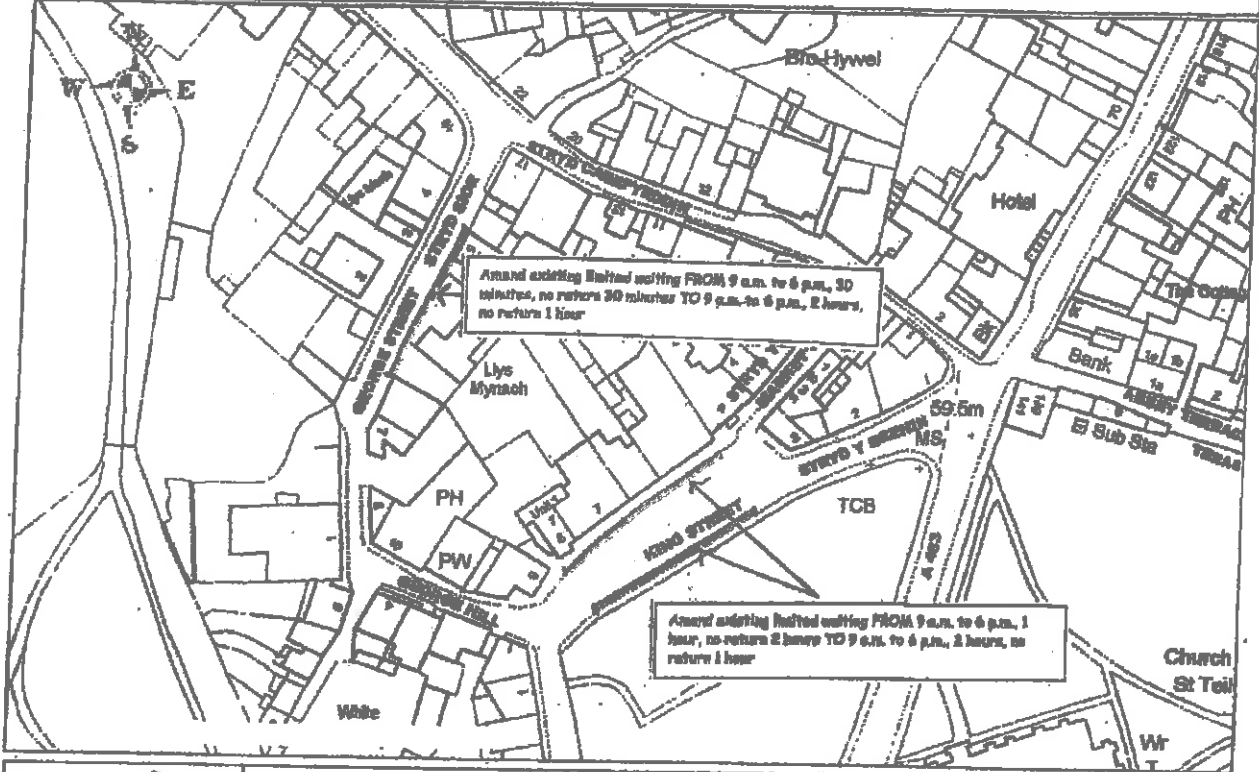
Drafted Date 04/09/2015

Created by Map Centre [244259,200915]

Scale 1:300

© Hereford & Gwent e-roads authority 2015, Avonley Gwentra 10002377
 © Crown Copyright and database rights 2015, Ordnance Survey 10002377

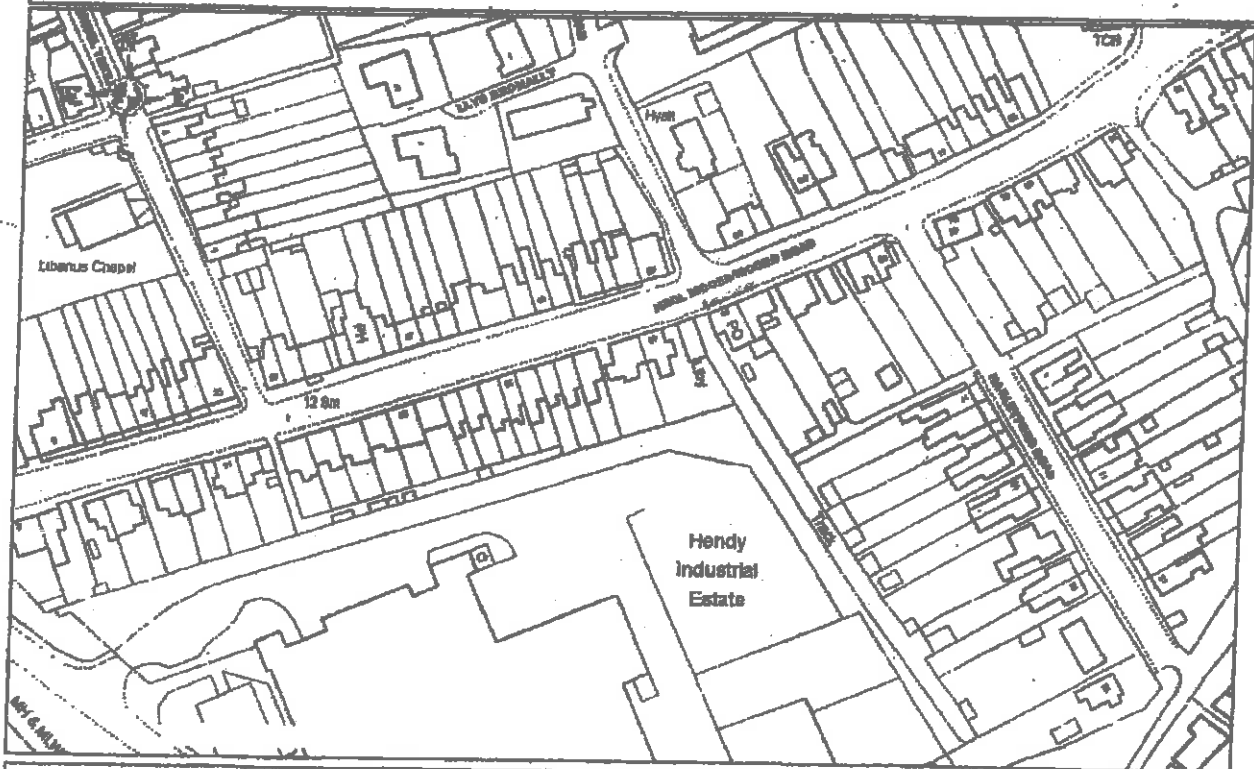
GEORGE STREET AND KING STREET, LLANDEILO, AMENDMENT OF LIMITED WAITING



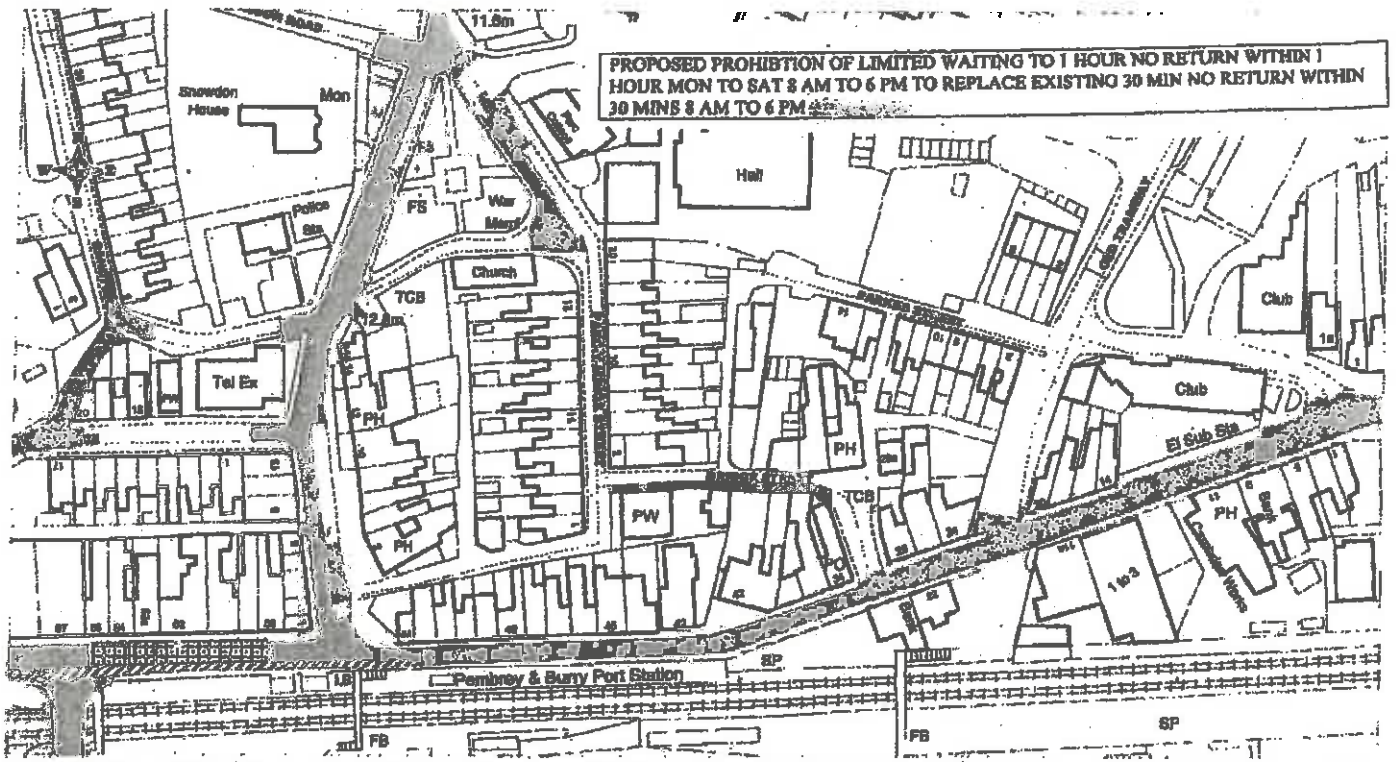
	<p>© Heddlu a'r Ddeddf o'r Bwrdd a'r Cwmni 2014 Awdurdod Cymru 10002377 © Crown copyright and database rights 2014 Ordnance Survey 10002377</p>	<p>Scale 1/1000 Centre = 202848 E 222223 N</p>	<p>Date 15/02/14</p>
--	--	---	----------------------

S3

PROPOSED LOADING BAY, ISCOED ROAD, HENDY



	<p>© Heddlu a'r Ddeddf o'r Bwrdd a'r Cwmni 2014 Awdurdod Cymru 10002377 © Crown copyright and database rights 2014 Ordnance Survey 10002377</p>	<p>Scale 1/1250 Centre = 205230 E 200865 N</p>	<p>Date 11/02/15</p>
--	--	---	----------------------



PROPOSED PROHIBITION OF LIMITED WAITING TO 1 HOUR NO RETURN WITHIN 1 HOUR MON TO SAT 8 AM TO 6 PM TO REPLACE EXISTING 30 MIN NO RETURN WITHIN 30 MINS 8 AM TO 6 PM



S5

STEPNEY ROAD, BURRY PORT

© Hordrell & Gwynn a profile create data 2015 Author Ordnance Survey 100023377 © Crown copyright and database right 2015 Ordnance Survey 100023377 Carmarthenshire County Council Licence No. 100023377

SCALE	1 : 1250
DATE	19/01/2015
DRAWING No.	
DRAWN BY	
Page 1 of 1	



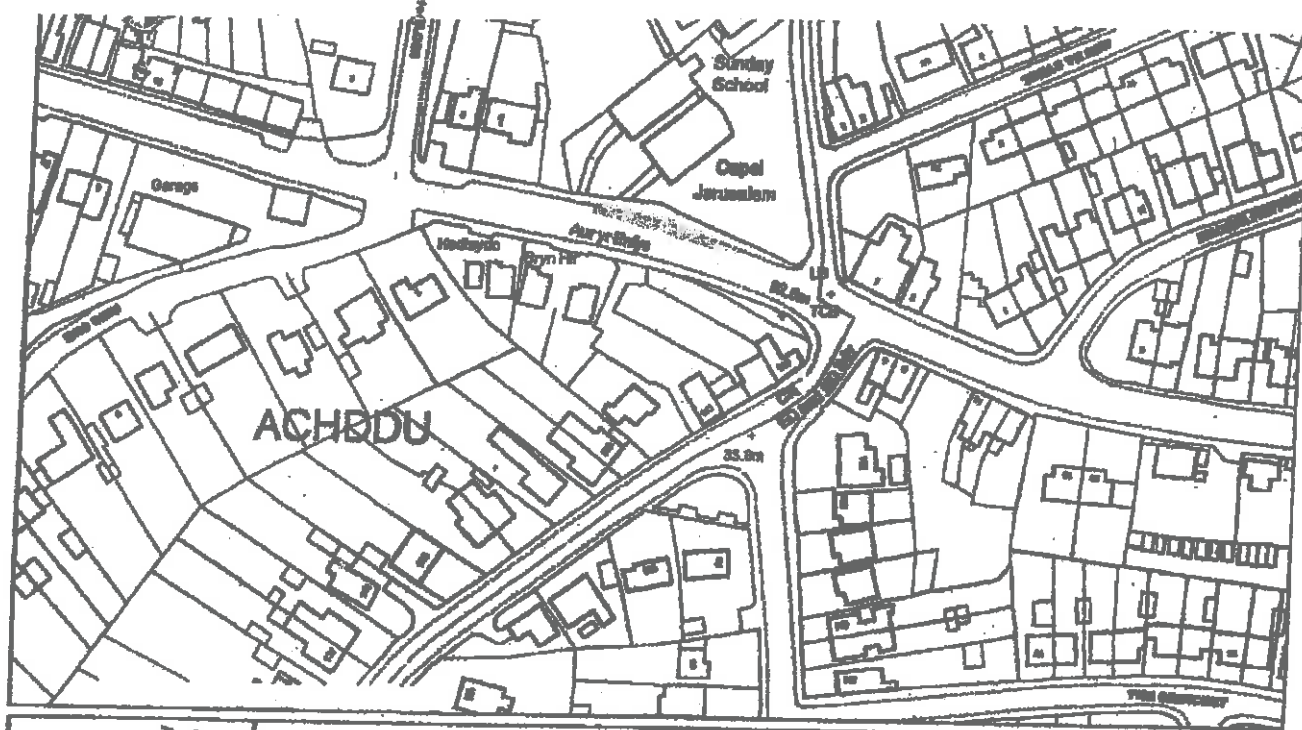
S3

PWLL ROAD, LLANELLI PROPOSED REGULATED LOADING BAY

© Hordrell & Gwynn a profile create data 2015 Author Ordnance Survey 100023377 © Crown copyright and database right 2015 Ordnance Survey 100023377 Carmarthenshire County Council Licence No. 100023377

SCALE	1 : 1250
DATE	12/10/2015
DRAWING No.	
DRAWN BY	
Page 1 of 1	

PROPOSED LIMITED WAITING, MONDAY TO SATURDAY BETWEEN 8 AM AND 6 PM (2 HOURS) (NO RETURN WITHIN 2 HOURS) OUTSIDE JERUSALEM CHAPEL, GWSCWM ROAD, BURRY PORT



© Hantrol y Gorn a hantrol swrth ddiw 2014 Arwyd Ordnans 10002377
 © Crown copyright and database rights 2014 Ordnance Survey 10002377

Scale 1/1250

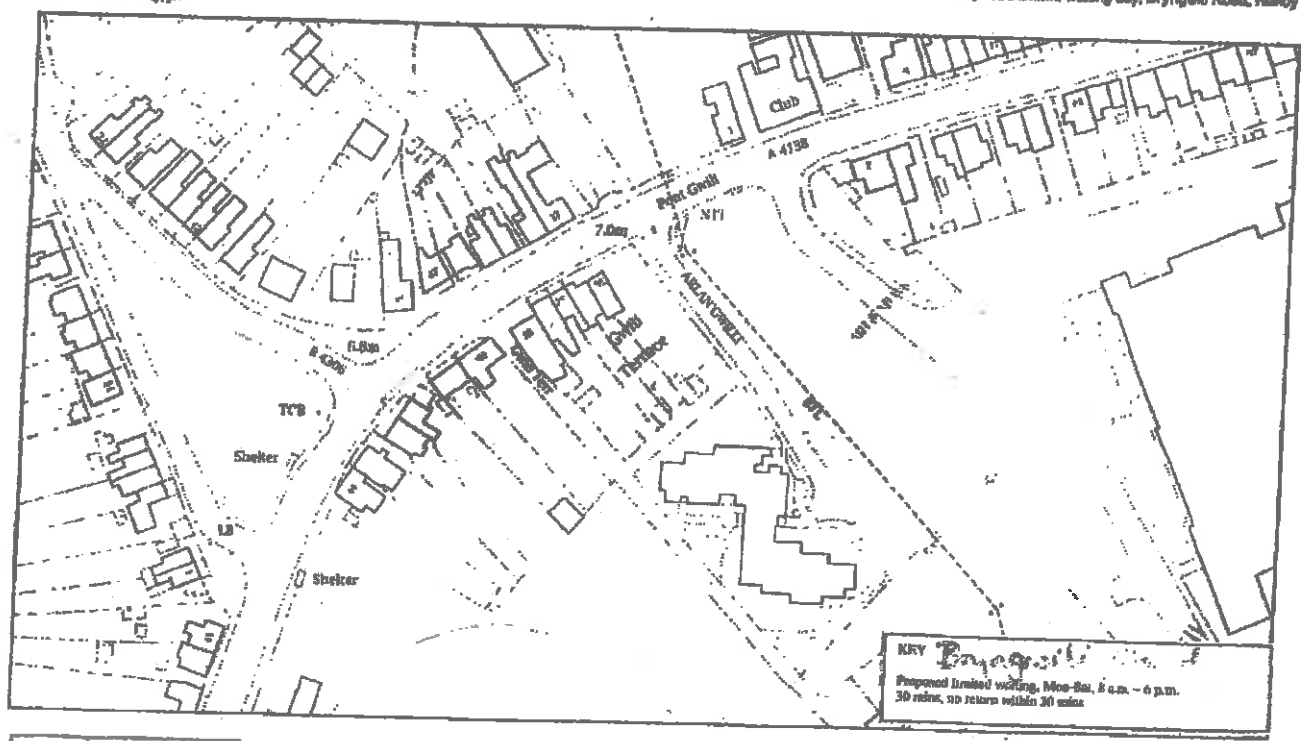
Date 18/08/2015

Corws = 244013 2 201405 N

By 212.



Proposed limited waiting bay, BrynPELL Road, Hardy



KRY
 Proposed limited waiting, Mon-Sat, 8 a.m. - 6 p.m.
 30 mins, no return within 30 mins

Graddfa Scale 1:1250

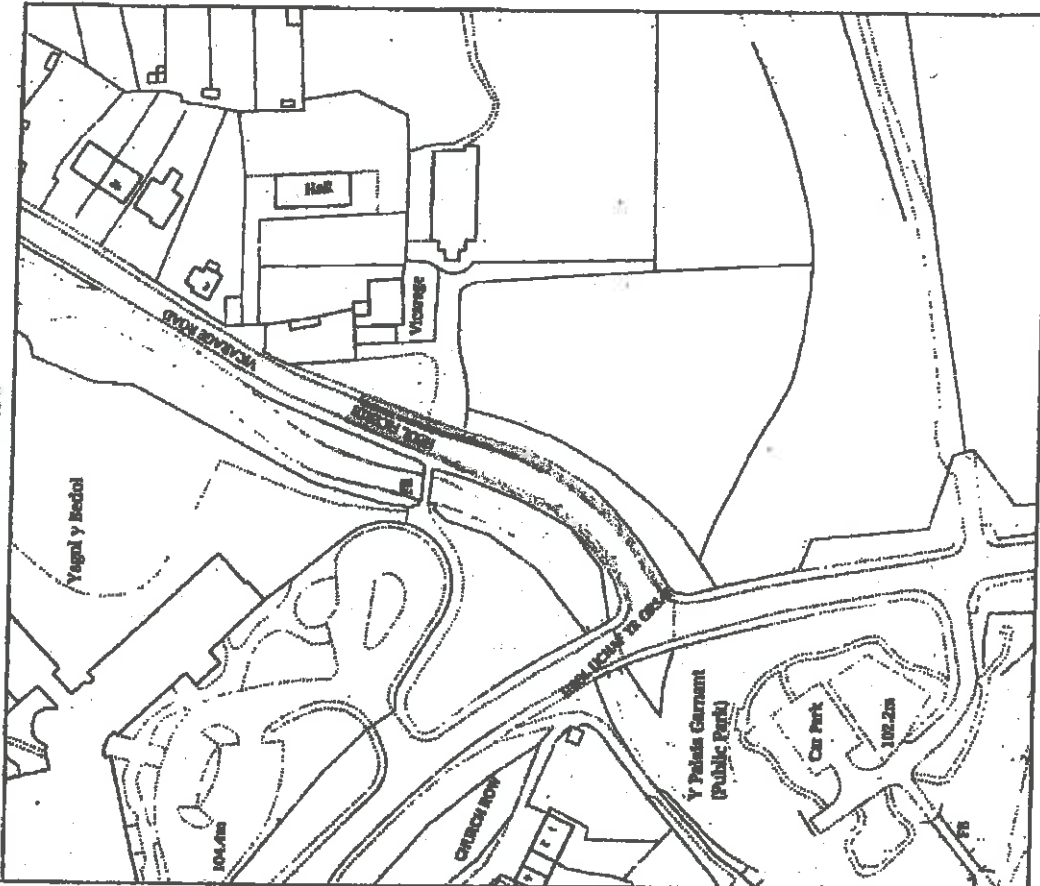
Cand y Map Map Centre [256022.8, 203605.5]

Dyddiad Date 26/08/2015



Vicarage Road, Garmant

Proposed Prohibition of Waiting at any Time
Proposed Prohibition of Waiting Mon - Sat between 8 am and 6 pm each



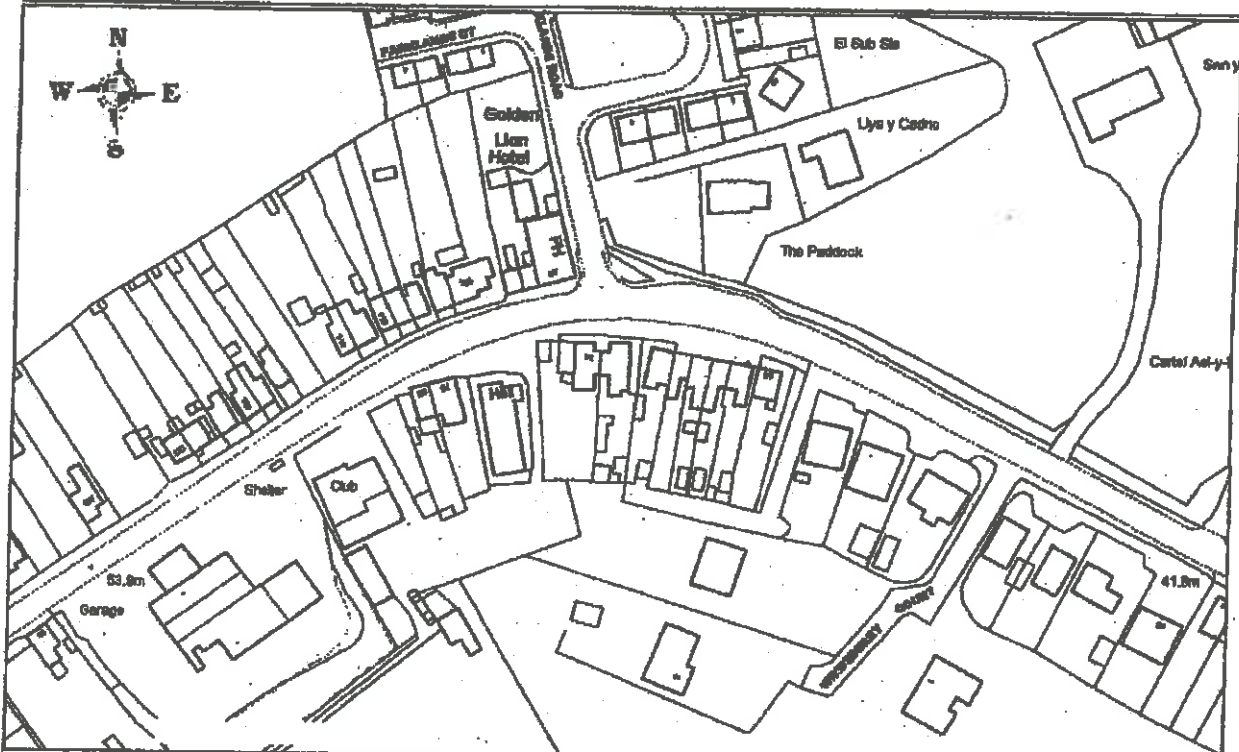
Cancyl Map
Map Centre
[2888 18.035, 213432.805]

Dyddiad
Ddiw
08/08/2015

S2+SI

© Hafodol y Gorn a hysbysu cerbydau 2015. Arddangosfa 100022077
© Crown Copyright and database rights 2014 Ordnance Survey 100022077

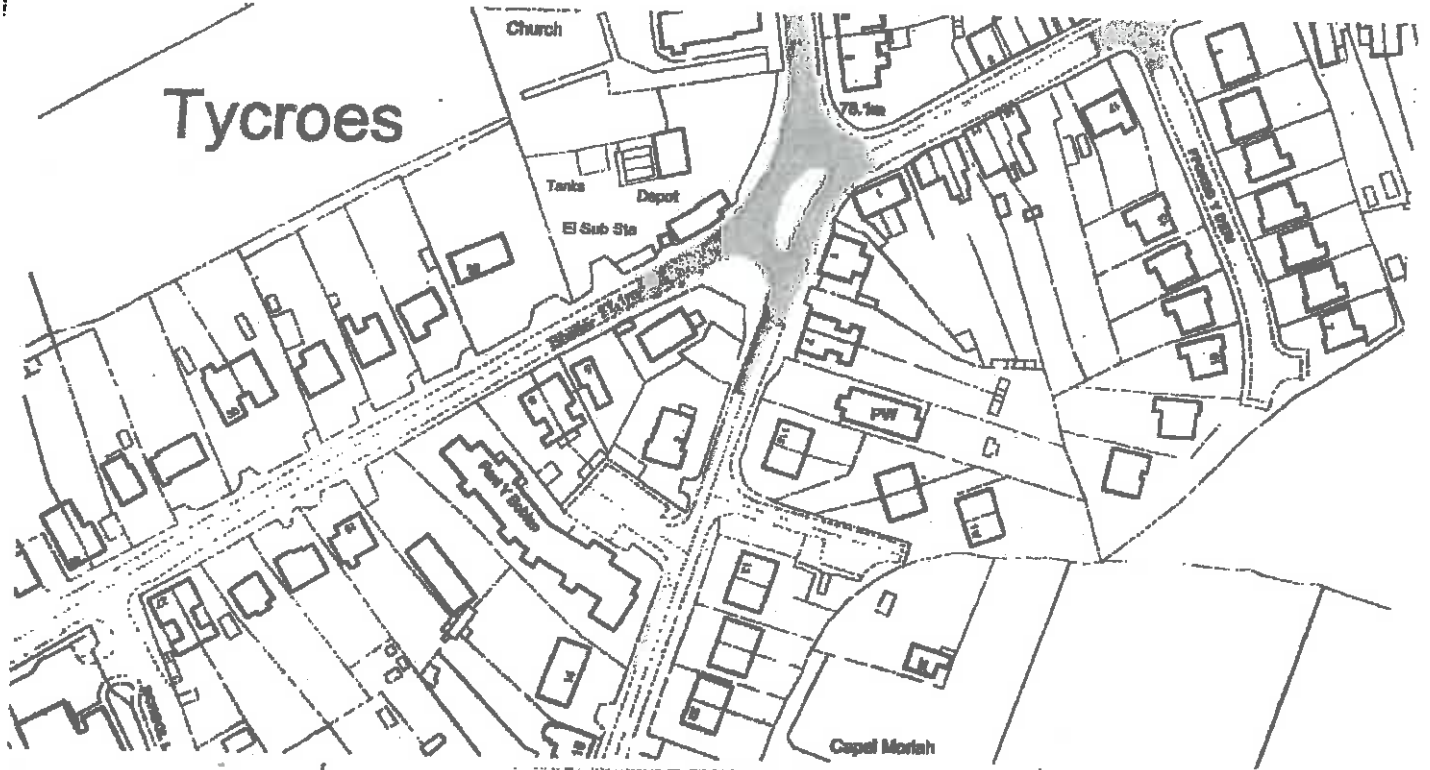
PROPOSED PROHIBITION OF WAITING AT ANY TIME, PARKLANDS ROAD, ANMANFORD



© Hafodol y Gorn a hysbysu cerbydau 2015. Arddangosfa 100022077
© Crown copyright and database rights 2014 Ordnance Survey 100022077

Scale: 1/1250
Centre = 281760 E 211821 N

Date: 11/08/2015



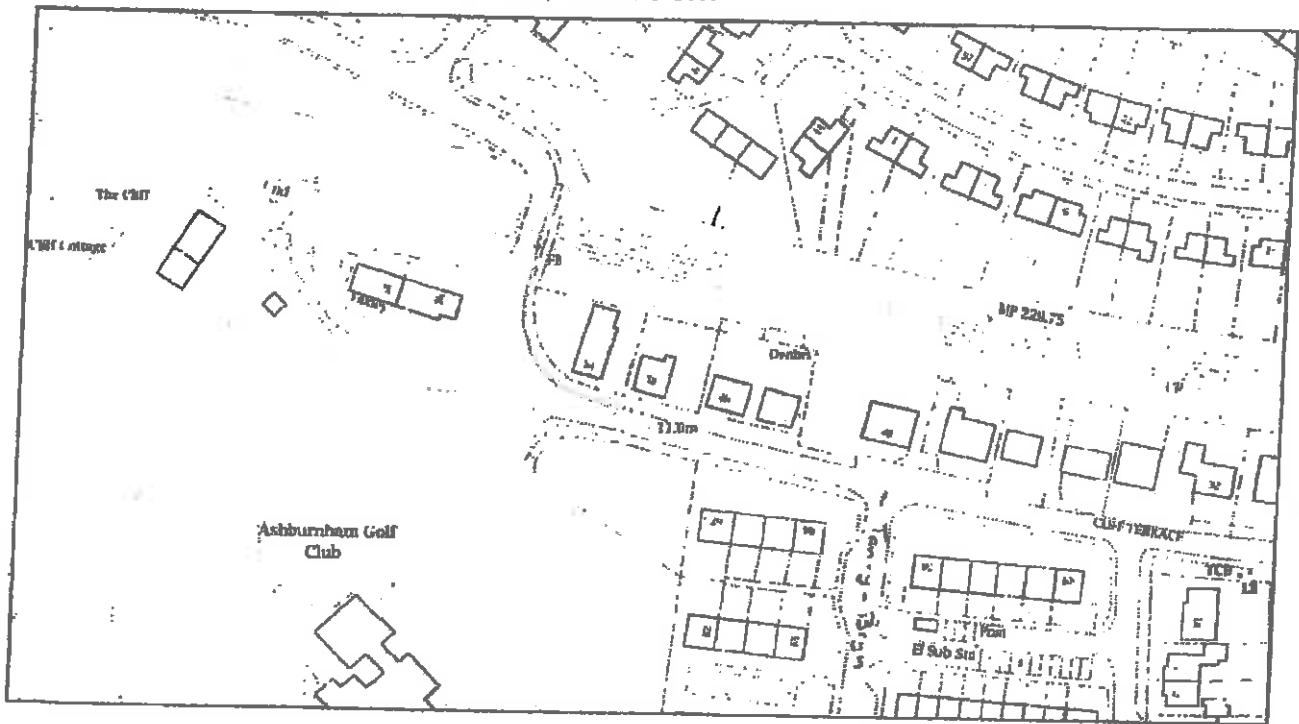
PROPOSED EXTENSION TO PROHIBITION OF WAITING AT ANY TIME - PENYGARN ROAD, TYCROES

© Hordbriaf y Goron a hawlau moria eiddo 2013 Arrol
Cofrestrwyd yn Gyfraith yn ôl ddeddf hysbysu hysbysu
2013 Ordnance Survey 100023377
Cartograffigol Gyhoeddus
Llwybr 100 90000000

SCALE	1 : 1250
DATE	02/12/2015
DRAWING No.	
DRAWN BY	
Page 1 of 1	



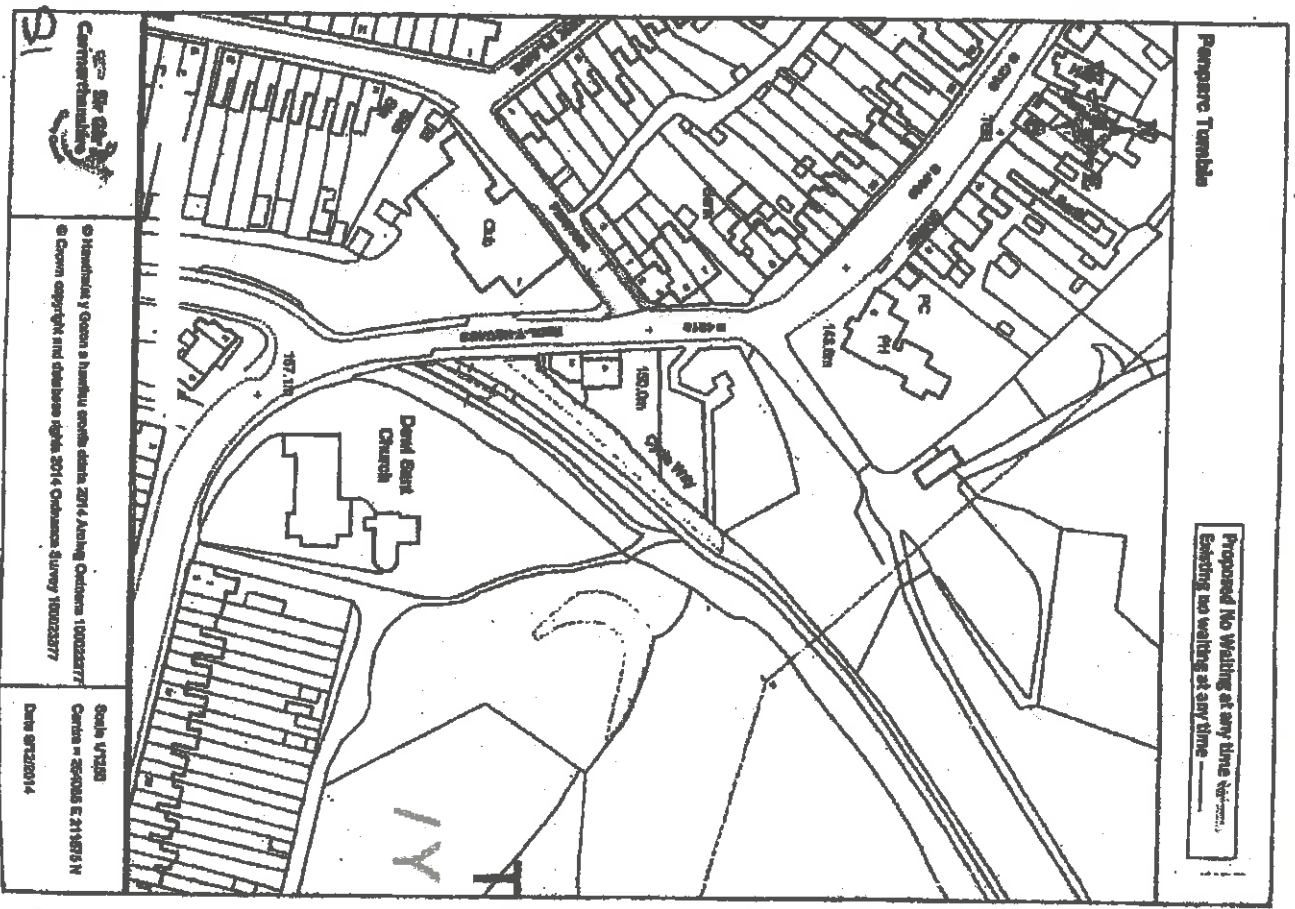
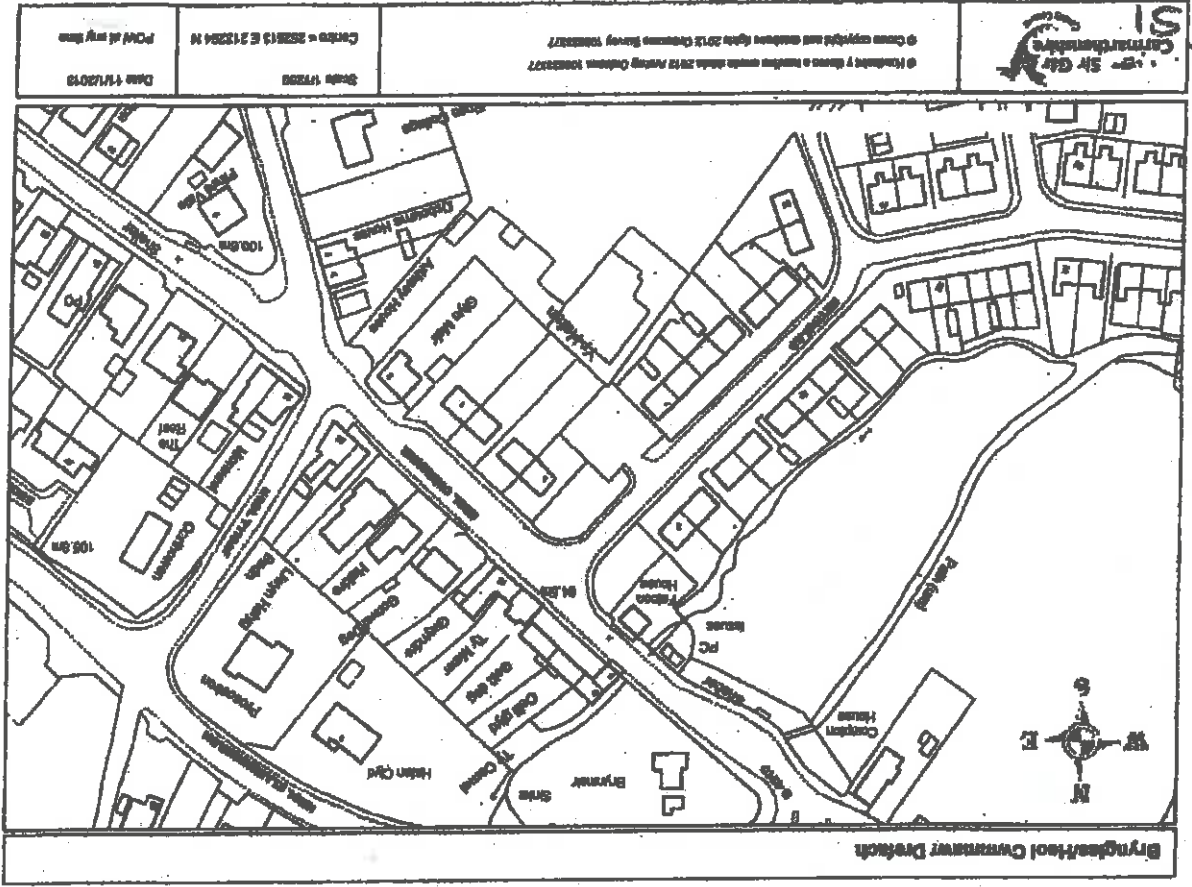
PROPOSED PROHIBITION OF WAITING AT ANY TIME, CLIFF TERRACE, BURRY PORT

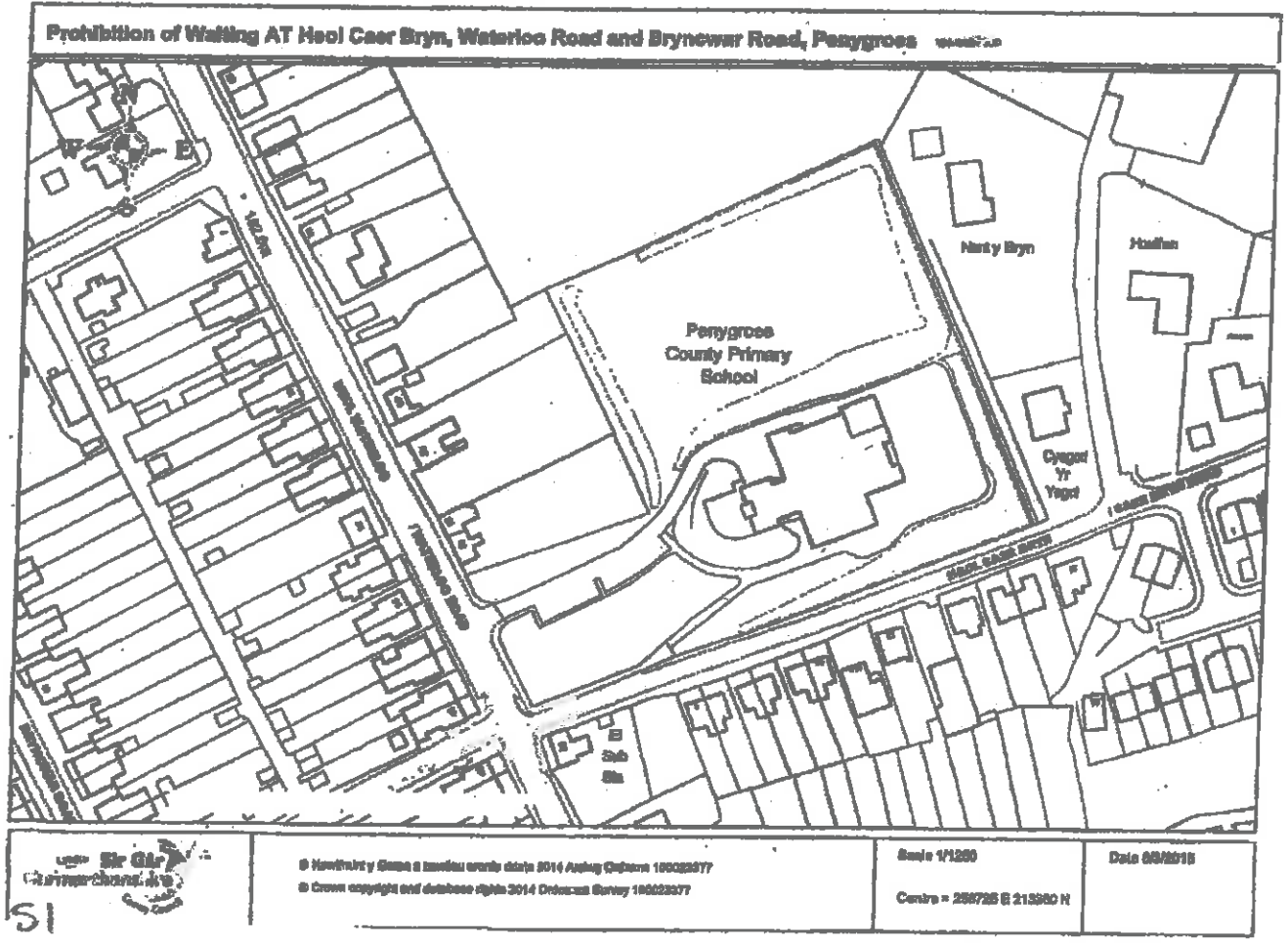
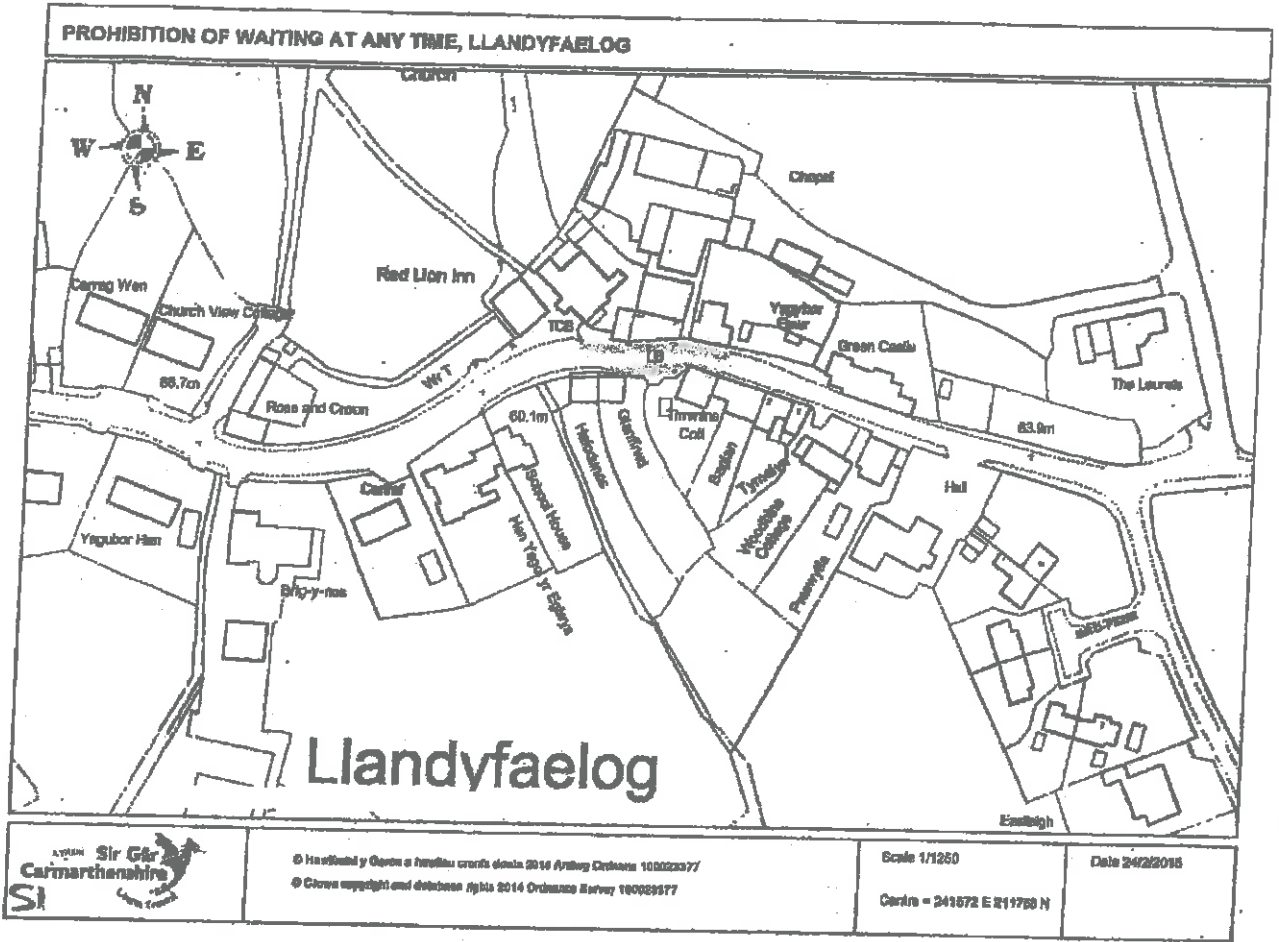


0 20 40 60 Graddfa Scale 1:1250


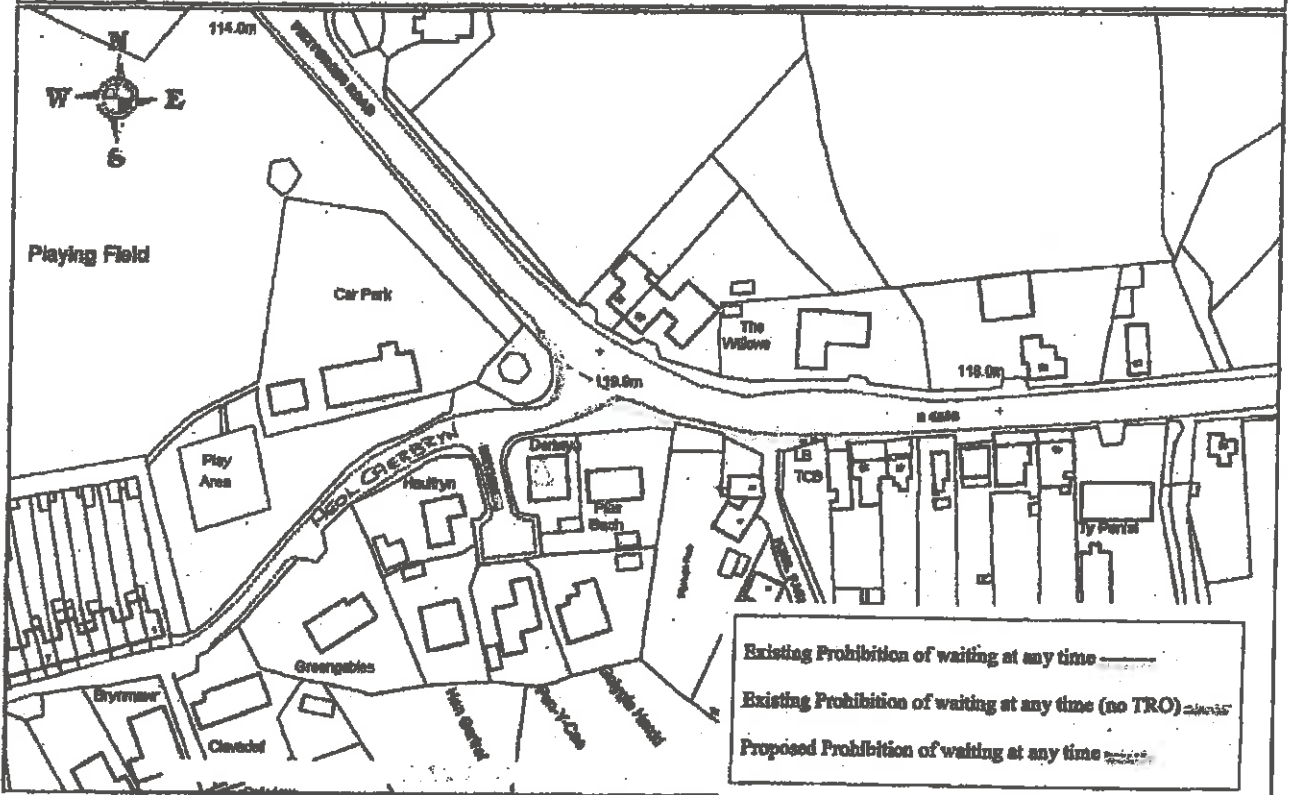
Canol y Map Map Centre [249854,200735.35]

Dyddiad Date 13/07/2016





Prohibition of Waiting at any Time Heol Caerbryn and Junction of B4555



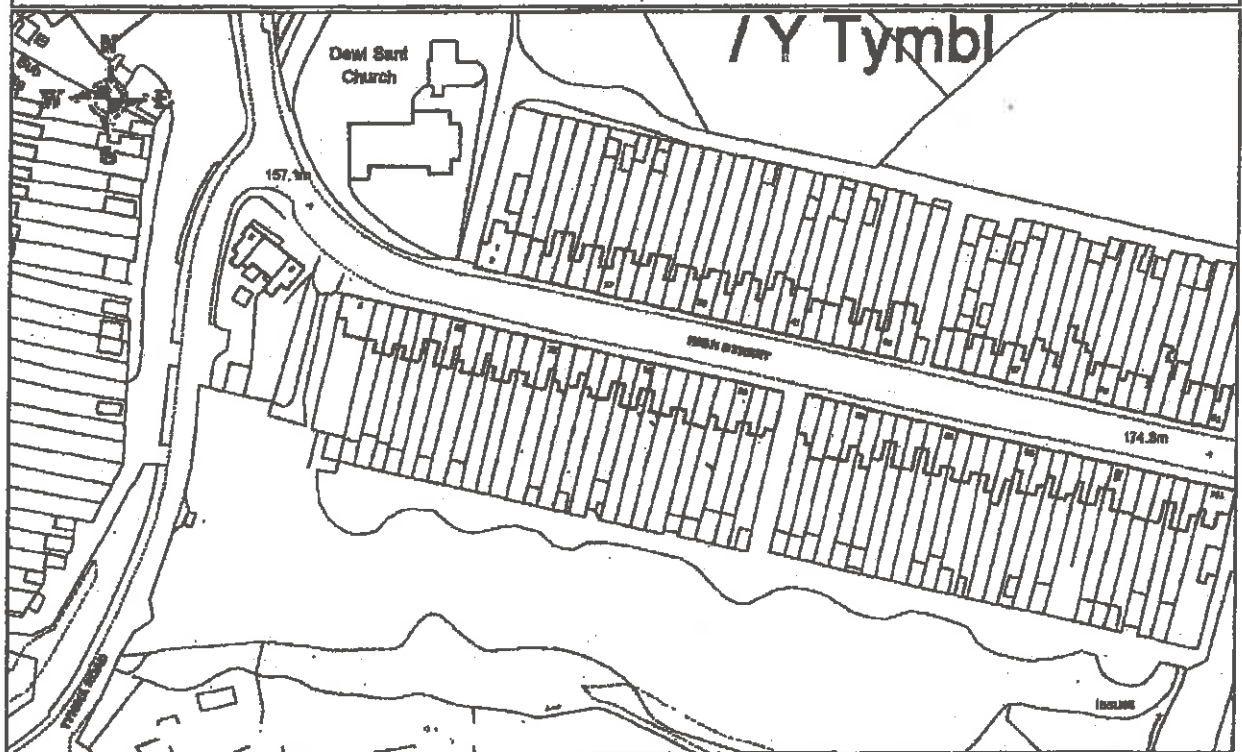
© Hordern & Gordon a hordern ordnance survey 2014 Arding Ordnance 100022577
 © Crown copyright and database rights 2014 Ordnance Survey 100022577

Scale 1/1250

Date 28/7/2014

Centre = 259041 E 213755 N

High Street, Tumble



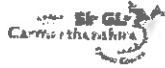
© Hordern & Gordon a hordern ordnance survey 2014 Arding Ordnance 100022577
 © Crown copyright and database rights 2014 Ordnance Survey 100022577

Scale 1/1250

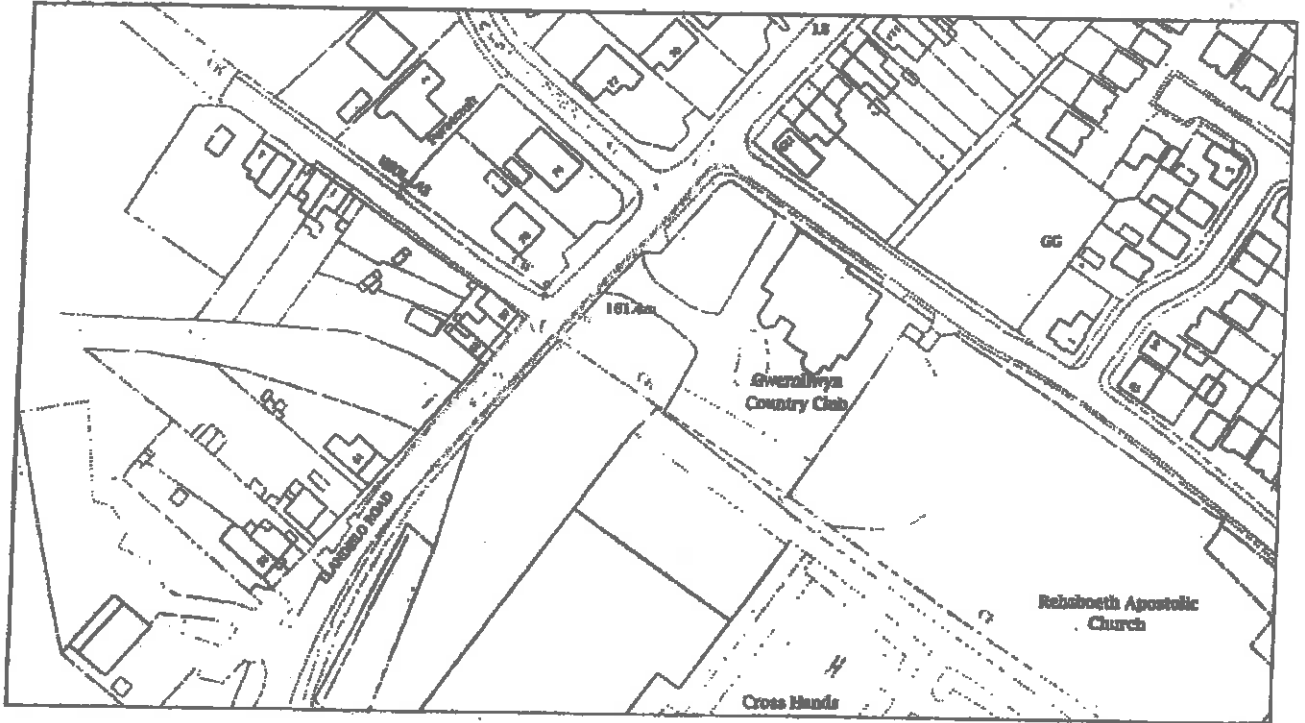
Date 12/8/2013

Centre = 254168 E 211821 N

POW at any time —



**PROHIBITION OF WAITING AT ANY TIME,
CROSS HANDS ROAD, A476**



Graddfa Scale 1:1250

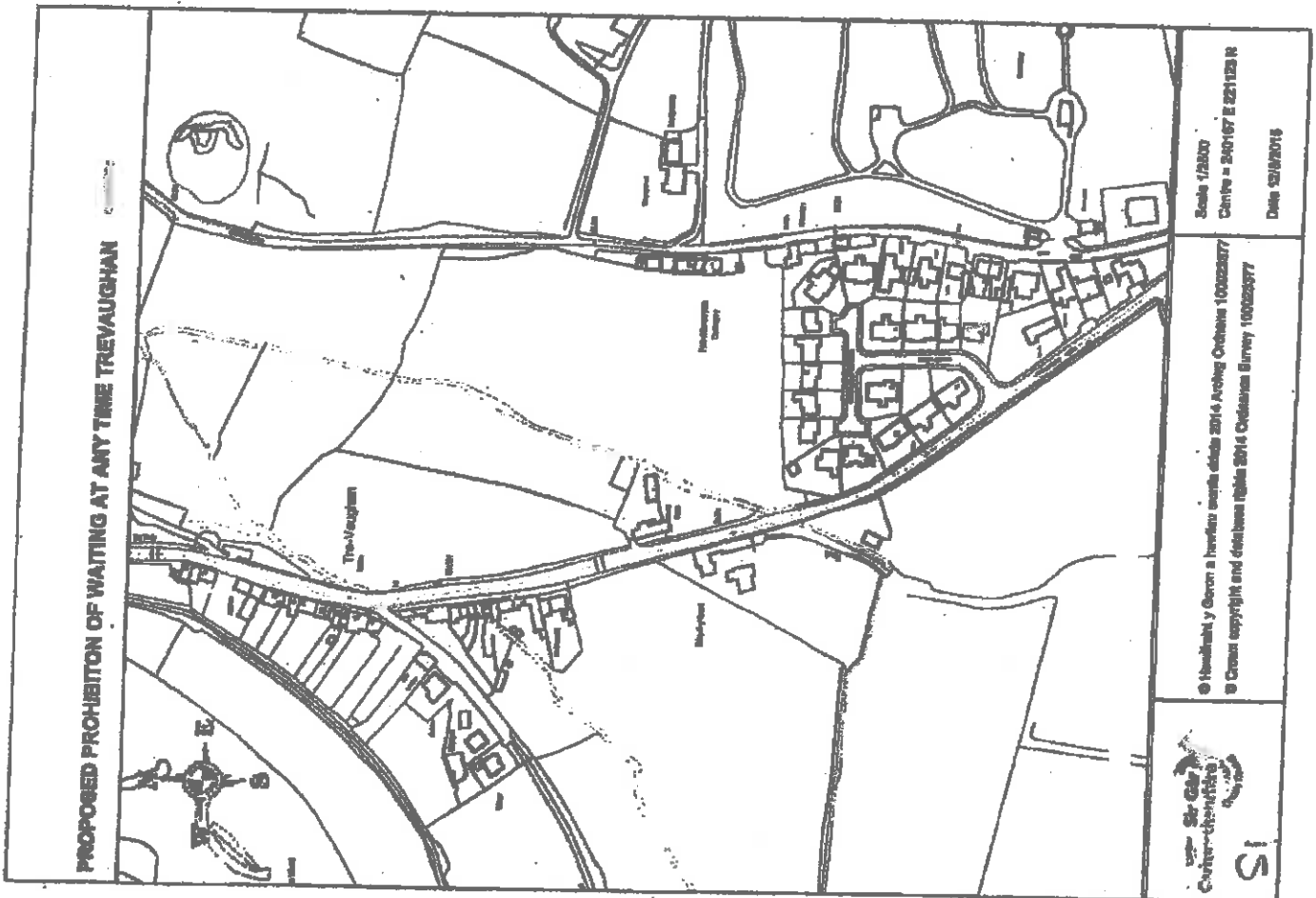
Canol y Map Map Centre [256544.7, 213114.85]

Dyddiad Date 28/10/2016

© Heddlu a Gorn a hysbysu awrfa ddiada 2016. Arolwg Ordnans 100023377

© Crown Copyright and database rights 2016. Ordnance Survey 100023377

SI



PROPOSED PROHIBITION OF WAITING AT ANY TIME TREVAUGHAN

Scale 1:2500
Canol y Map = 240167 E 221123 N
Dyddiad 28/10/2016

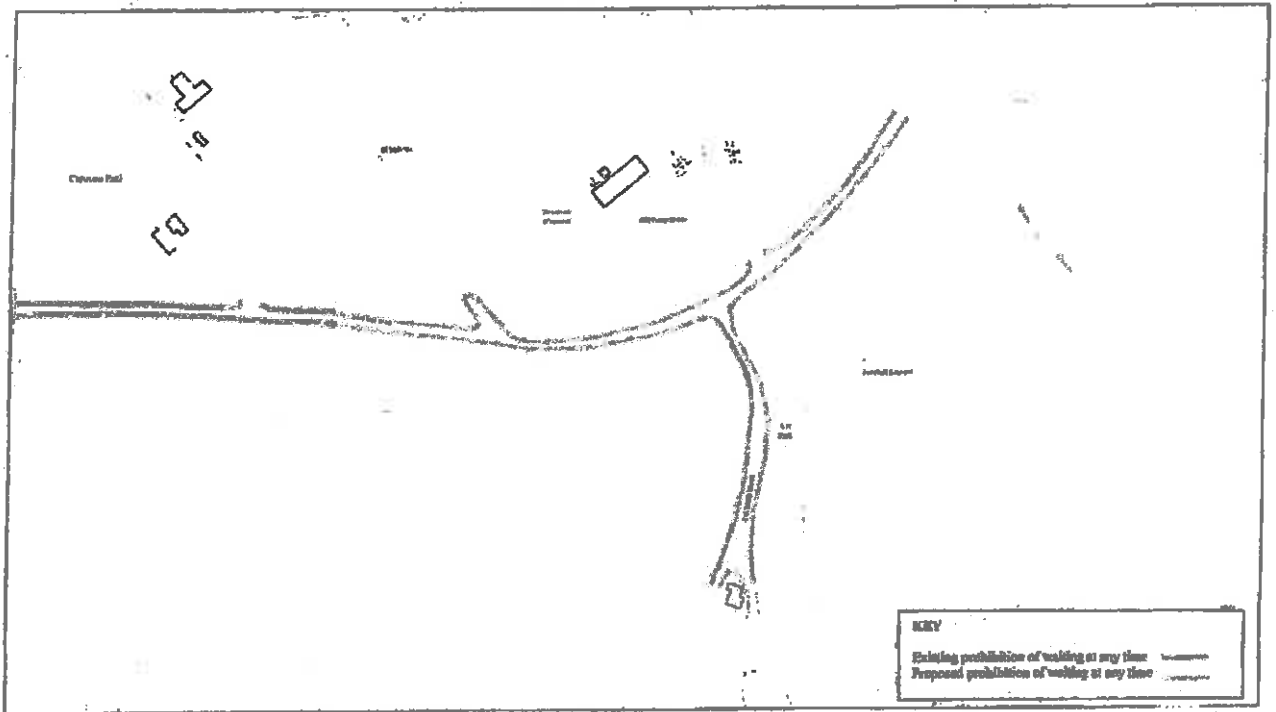
© Heddlu a Gorn a hysbysu awrfa ddiada 2016. Arolwg Ordnans 100023377
© Crown copyright and database rights 2016. Ordnance Survey 100023377



SI



PROHIBITION OF WAITING AT ANY TIME, ROTARY WAY/FACTORY ROAD, PEMBREY



0 20 40 60m

Graddfa Scale 1:2500

Cenol y Map [241481.4,200587.2]
Map Centre

Dyddiad 08/12/2015
Date

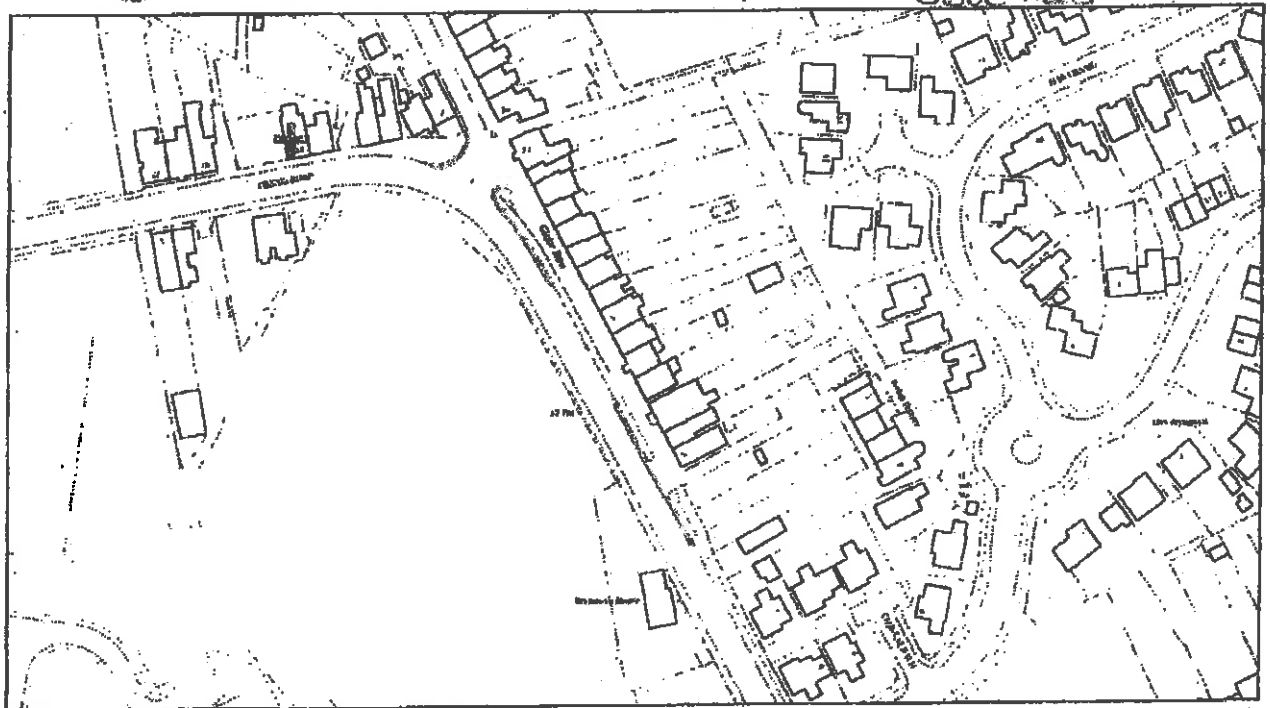
© Heddlu a Goron a hysbysu cronfa ddiada 2015. Arhwy Ordnans 100023377

© Crown Copyright and database rights 2015. Ordnance Survey 100023377



GeoDiscoverer

PROPOSED PROHIBITION OF WAITING AT ANY TIME, GILBANG ROAD, DAFEN



0 20 40 60m

Graddfa Scale 1:1250

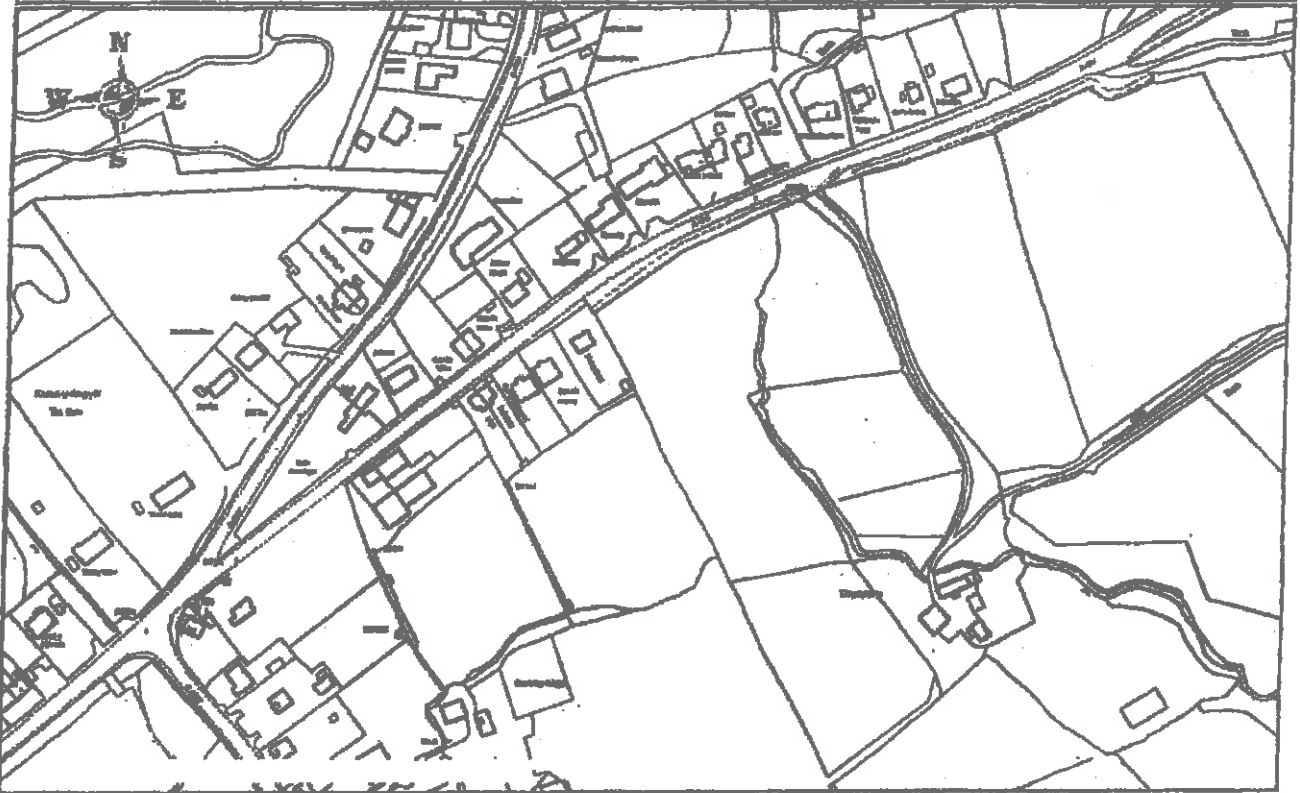
Cenol y Map [252762.75,201535.1]
Map Centre

Dyddiad 27/08/2015
Date

© Heddlu a Goron a hysbysu cronfa ddiada 2015. Arhwy Ordnans 100023377

© Crown Copyright and database rights 2015. Ordnance Survey 100023377

PROHIBITION OF WAITING RESTRICTIONS LAYBY OFF A476 LLANDELO ROAD



© Hordleys based on aerial photography data 2014 Aerial Ordnance 100023577
 © Crown copyright and database rights 2014 Ordnance Survey 100023577

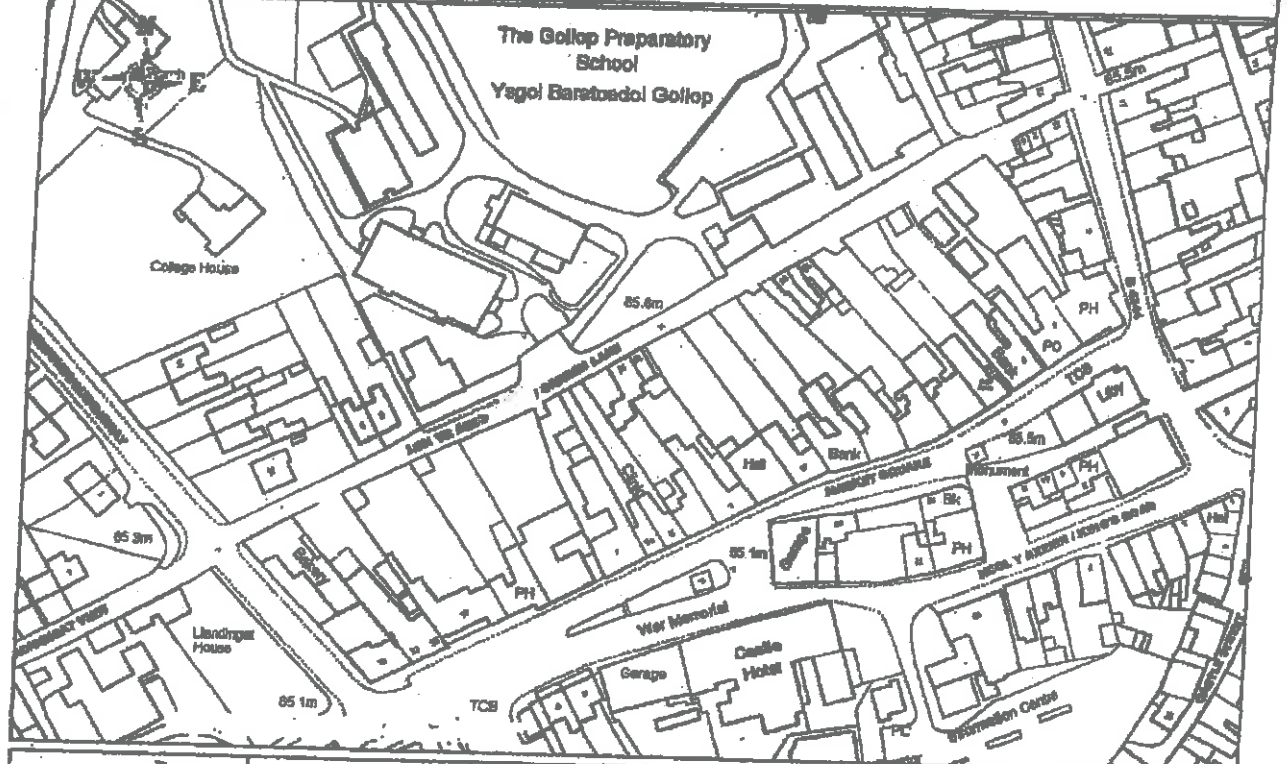
Scale 1:2500

Date 14/7/2015

Centre = 207891 E 214041 N

S

PROPOSED PROHIBITION OF WAITING AT ANY TIME, GARDEN LANE, LLANDOVERY



© Hordleys based on aerial photography data 2014 Aerial Ordnance 100023577
 © Crown copyright and database rights 2014 Ordnance Survey 100023577

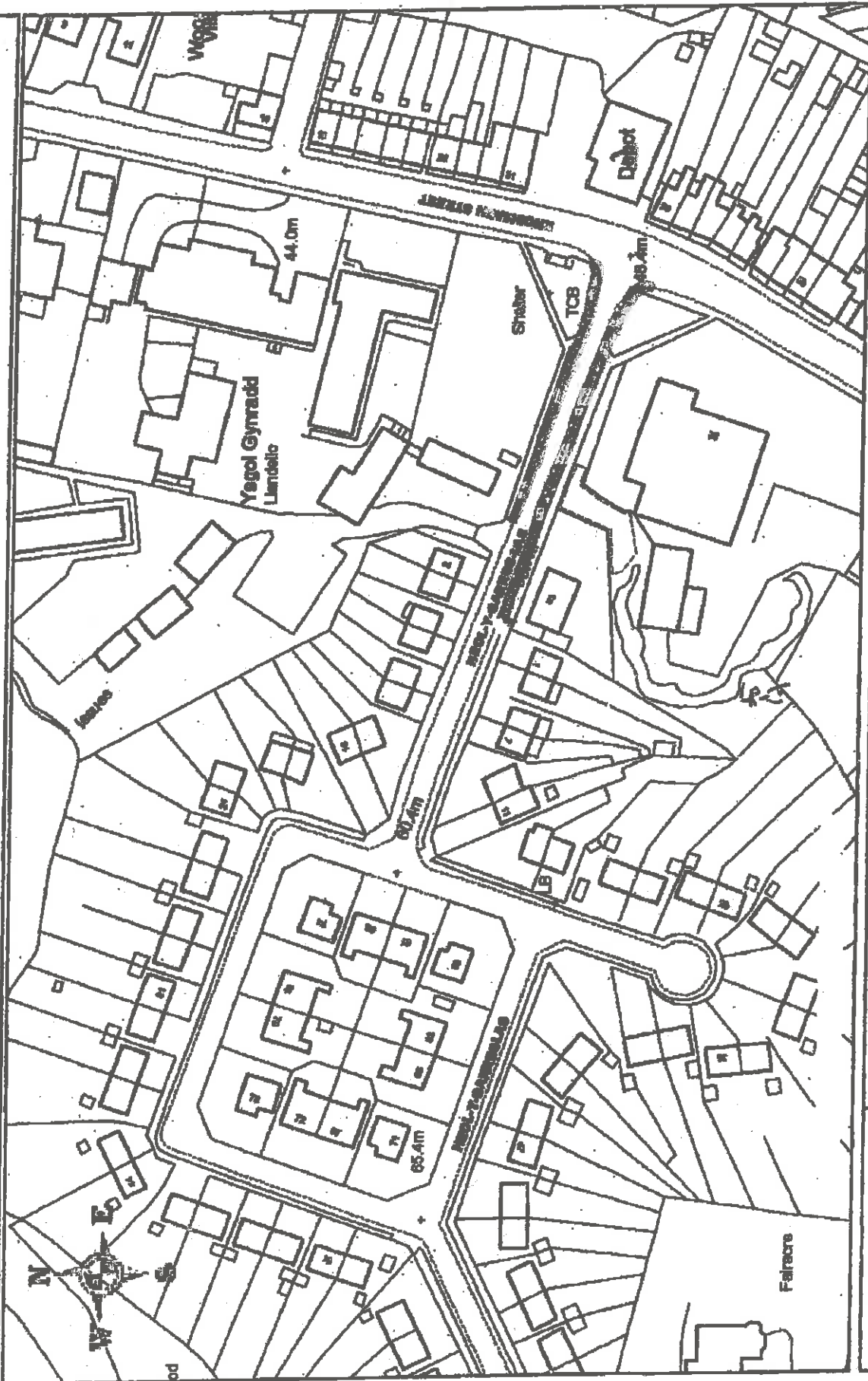
Scale 1:2500

Date 12/02/15

Centre = 270854 E 254355 N

S

POW HEOL Y GARREG LAS




Date 18/12/2014

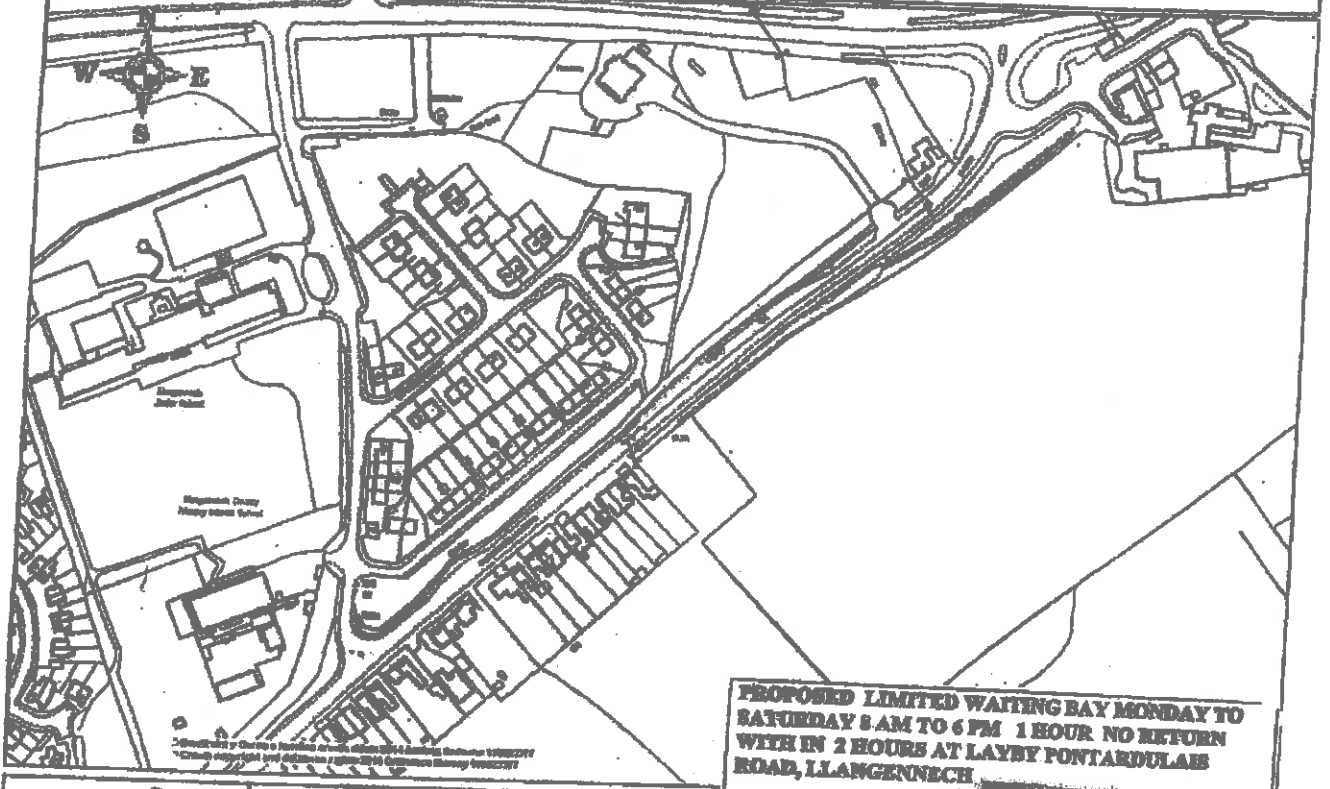
Scale 1/1250

Centre = 263020 E 222735 N

© Hewlett-Packard and database rights 2014 Ordnance Survey 100023377
© Crown copyright and database rights 2014 Ordnance Survey 100023377



Lay By Llangennech



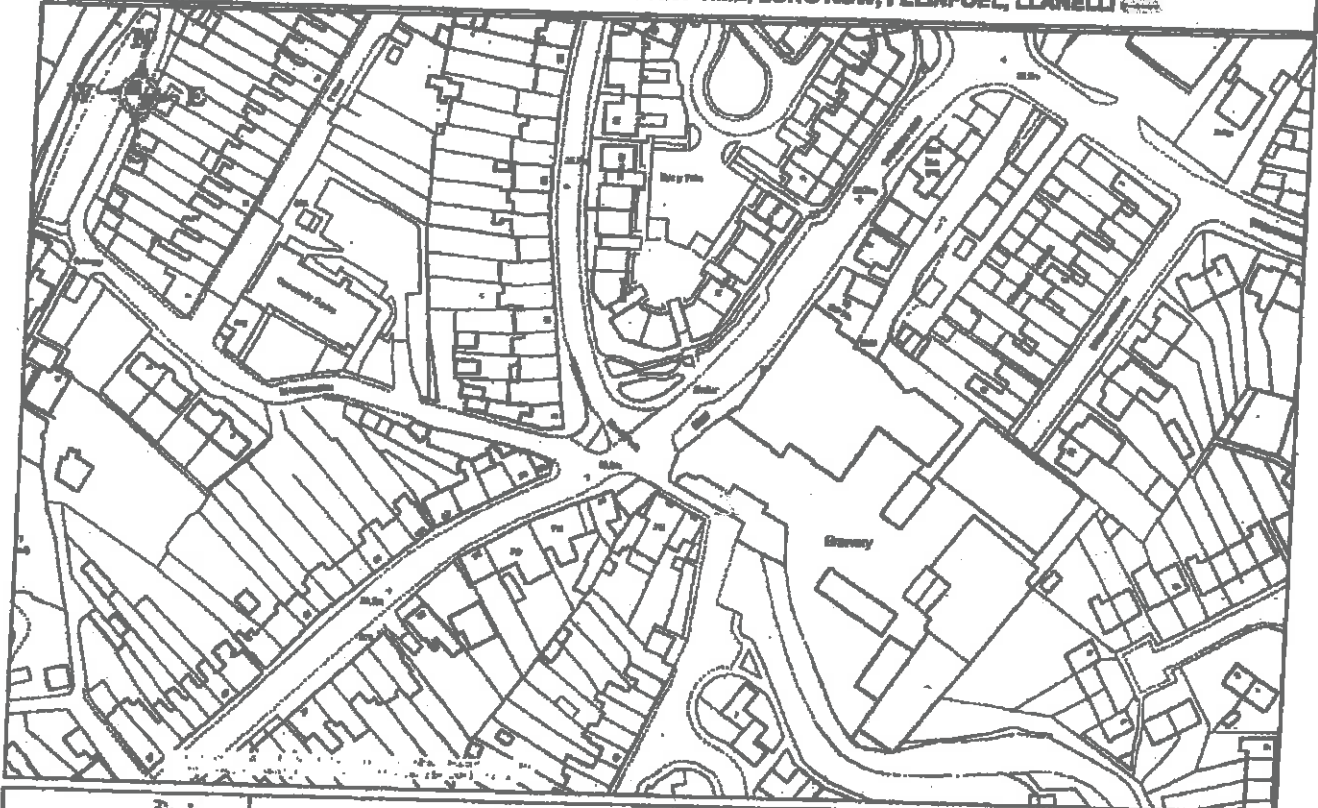
© Newlands y Coed a bwrdd awdl M14 Ardd Cymru 10002977
 © Crown copyright and database rights 2014 Ordnance Survey 10002977

Scale 1/1250

DNB 972000

Centre = 255710 E 202300 N

REVOCATION OF EXISTING PROHIBITION OF WAITING AT ANY TIME, LONG ROW, FELINFOEL, LLANELLI



© Newlands y Coed a bwrdd awdl M14 Ardd Cymru 10002977
 © Crown copyright and database rights 2014 Ordnance Survey 10002977

Scale 1/1250

Date 3/2/2015

Centre = 251720 E 202040 N

